



# **Six-Year Transportation Improvement Program Amended 2022 and 2023-2028**

City of Tacoma | Public Works Department

**City Council Study Session**

**May 10, 2022**





# OVERVIEW



- Background – RCW 35.77.010
- Issues
- Health, Equity, & Sustainability Analysis
- Next Steps

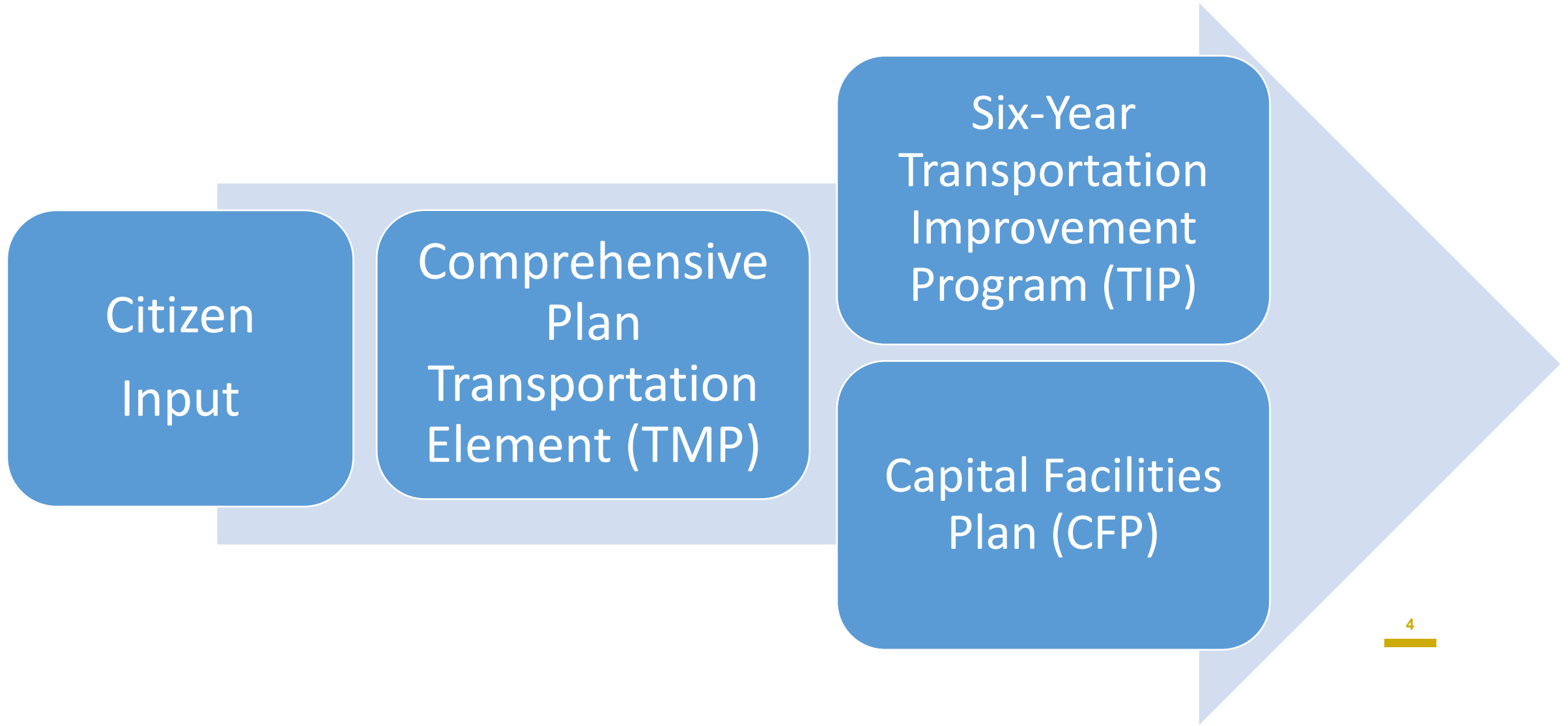


# ● ● ● BACKGROUND

- Capital Projects - arterial roadways, bridges, bike facilities, sidewalks, trails, curb ramps
- Necessary to compete for and obtain State and Federal grants
- Based on anticipated revenues and desirable projects
- Inclusion does not guarantee funding or completion



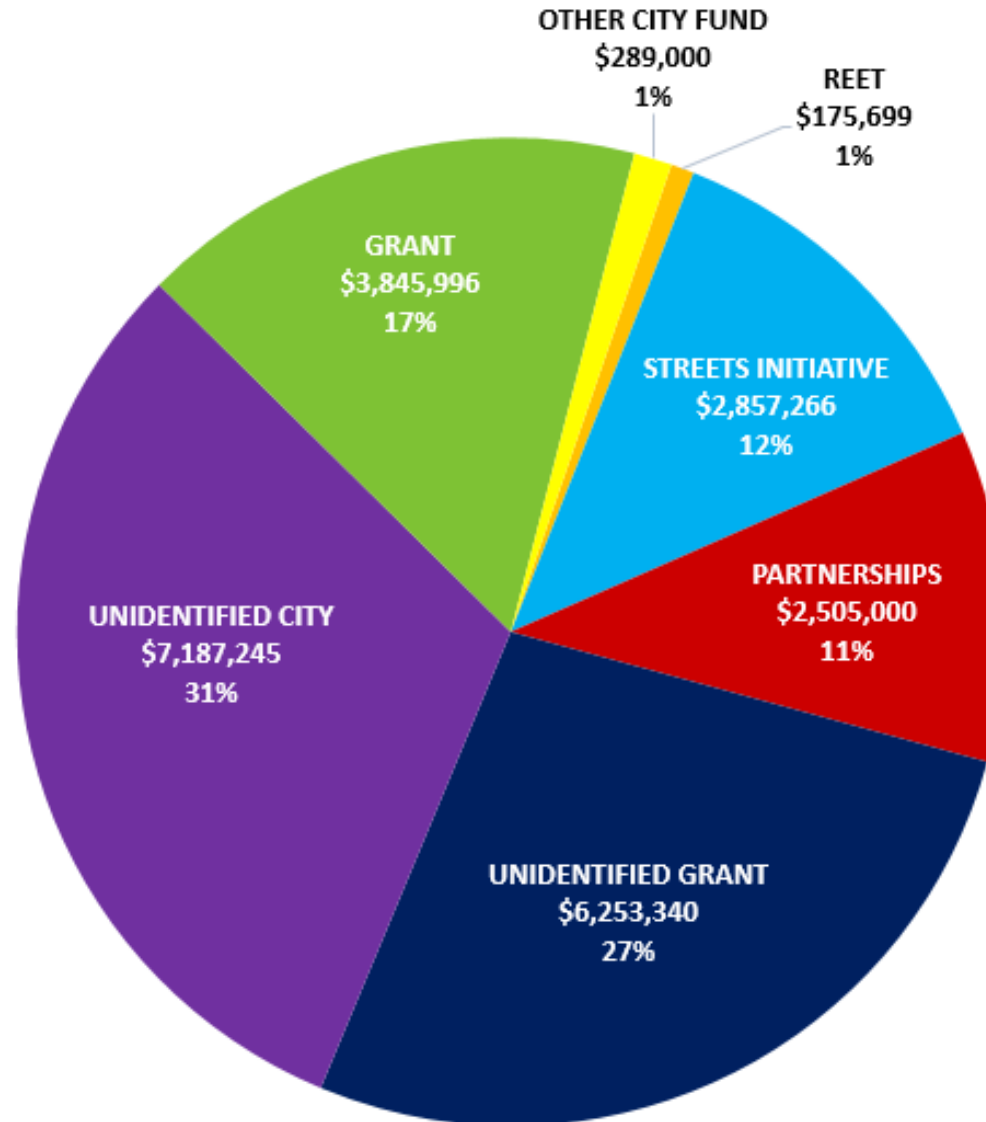
# ● ● ● BACKGROUND



# ISSUES



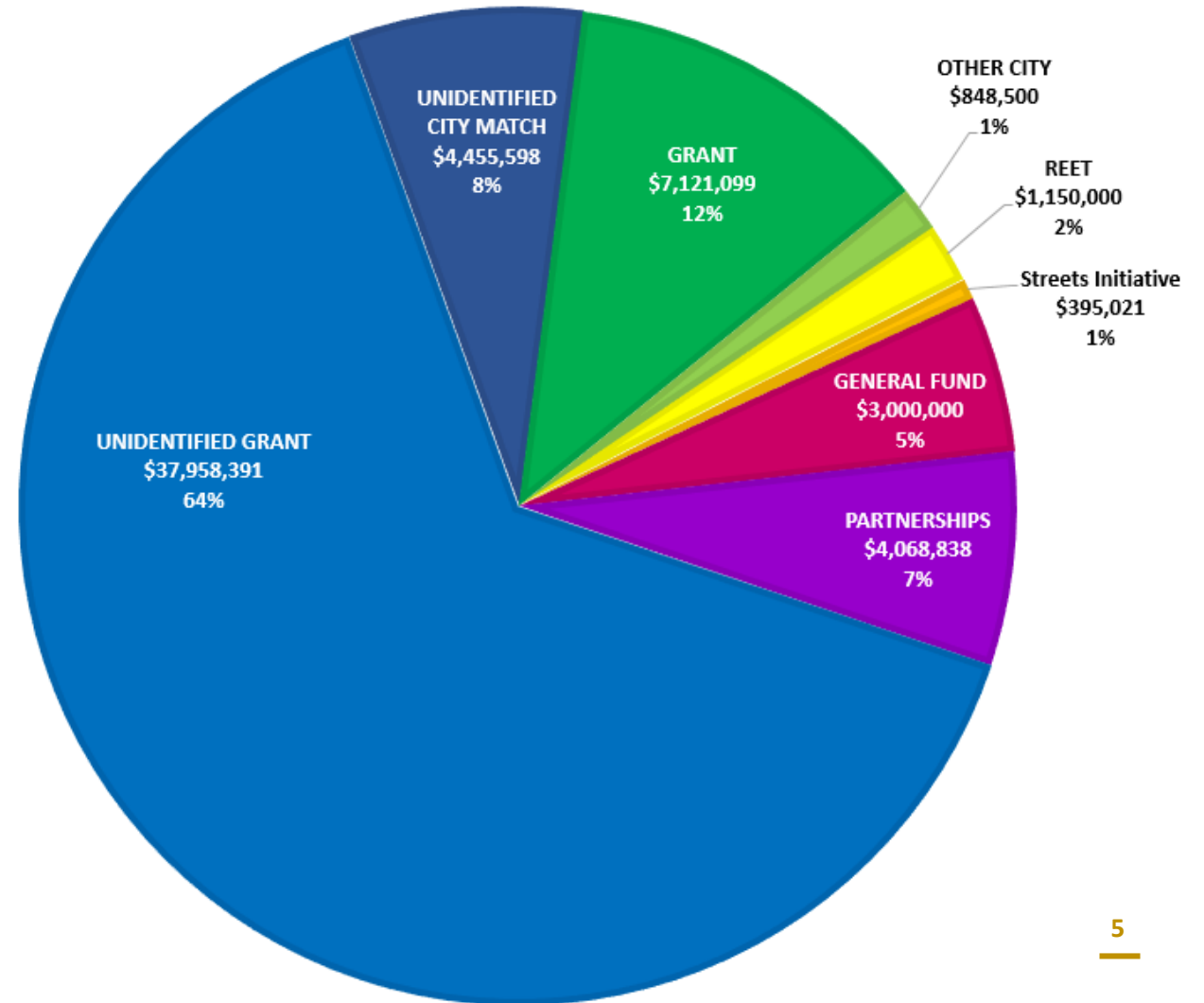
- 12 removed projects
  - 8 completed
  - 2 consolidated
  - 1 no longer prioritized
  - 1 replaced



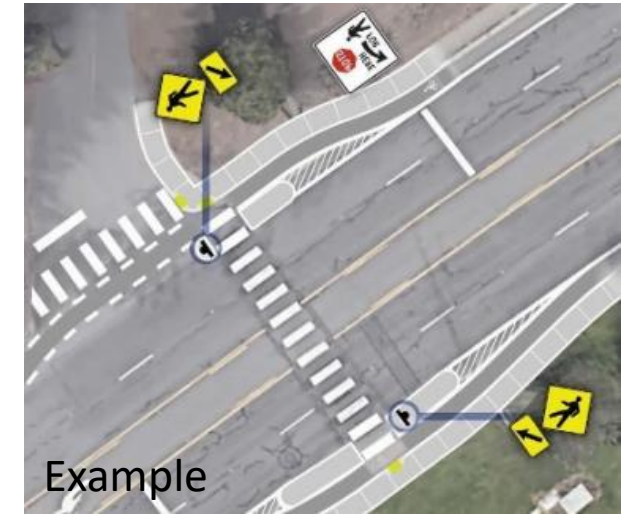
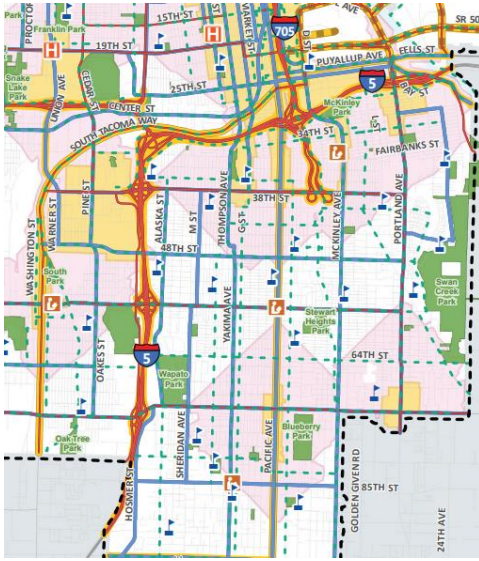
# ISSUES



- 17 added projects
  - 9 Active Transportation Projects
  - 2 signal projects
  - 1 major maintenance project
  - 2 bridge projects
  - 3 partner agency projects



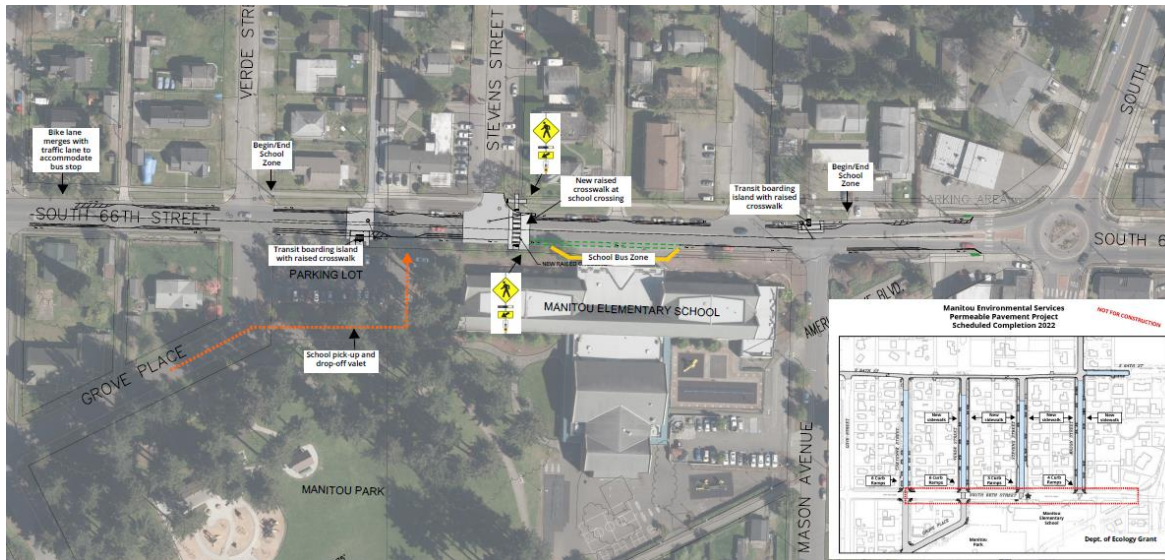
# I-5 CROSSING STUDY ASSESSMENT



Project Detail: This planning study will assess 14 existing I-5 bridges/undercrossings in support of federal "Reconnecting Communities Pilot Program". This project supports WSDOT's I-5 Systems Partnership to reduce barriers that I-5 creates in the community.

Funding: \$350,000 Real Estate Excise Tax

# MANITOU ELEMENTARY SAFE ROUTES TO SCHOOLS



Project Detail: Construct crosswalk improvements, standard/buffered/protected bike lanes, transit islands, illumination, bike storage, wayfinding, and providing education/encouragement

Funding: WSDOT Safe Routes to School Grant \$543,091; Streets Initiative Match \$55,000



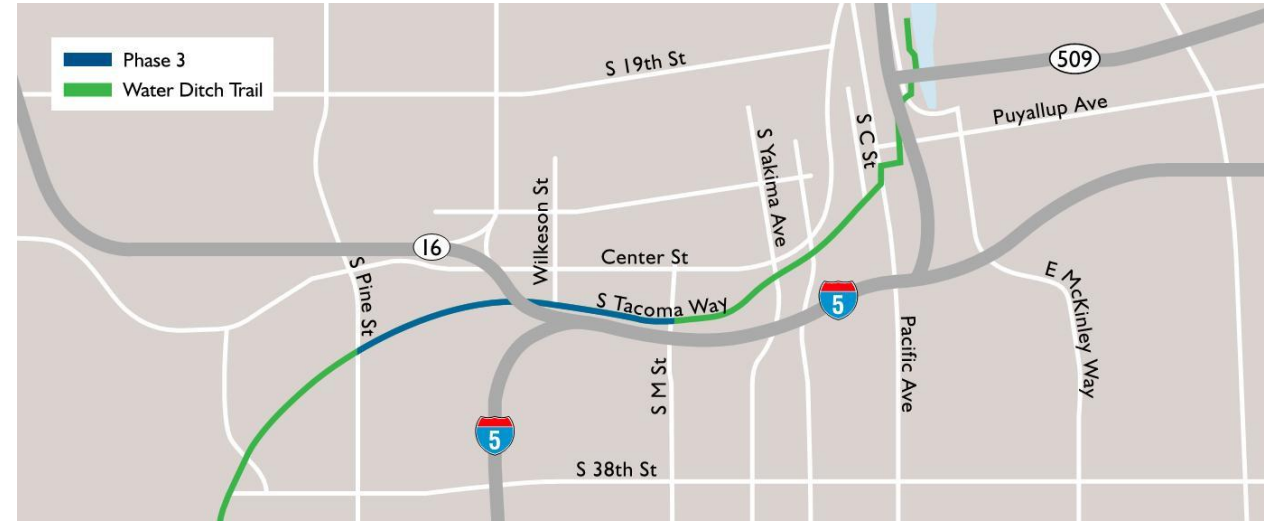
# E 64<sup>TH</sup> STREET: MCKINLEY TO PORTLAND AVE (PHASE II)



Scope: Roadway rehabilitation, cycle track, sidewalks, curb ramps, stormwater and system upgrades, streetlight and signal upgrades.

Funding: Transportation Improvement Board \$4,000,000; Complete Streets Grant \$450,000; Streets Initiative \$4,500,000

# PRAIRIE LINE TRAIL PHASE 2 & WATER FLUME LINE TRAIL PHASE 3


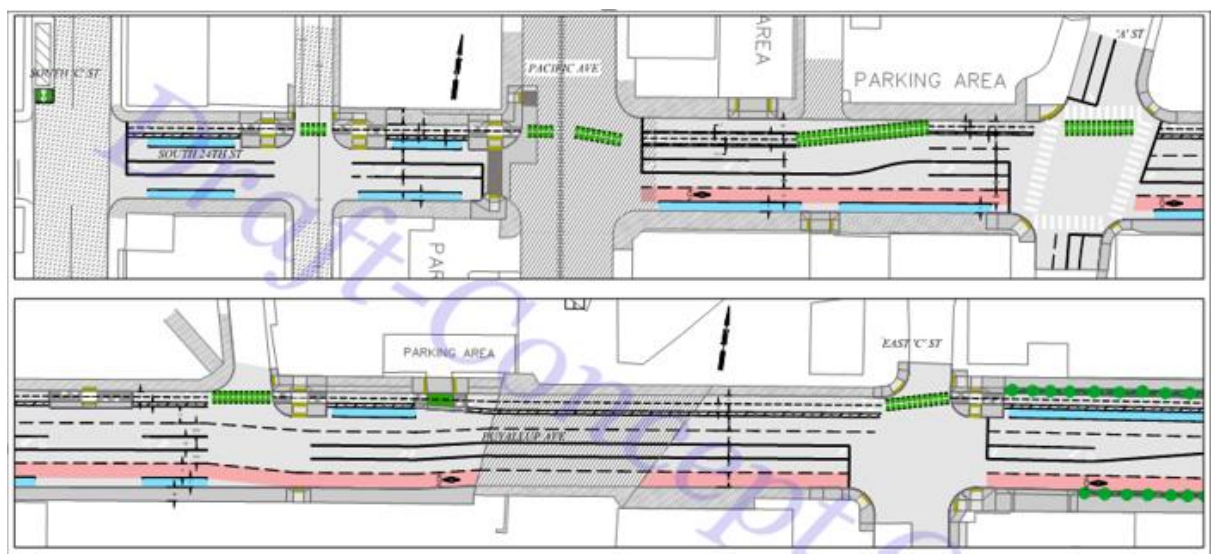


Scope: Construct shared use path, signal upgrades, curb ramps, wayfinding, landscaping, art, and stormwater.

Funding: PSRC Countywide \$5,590,491; PSRC Federal Highway Administration \$4,400,000; Other City Funds \$6,067,669



# ● ● ● PUYALLUP AVENUE CORRIDOR

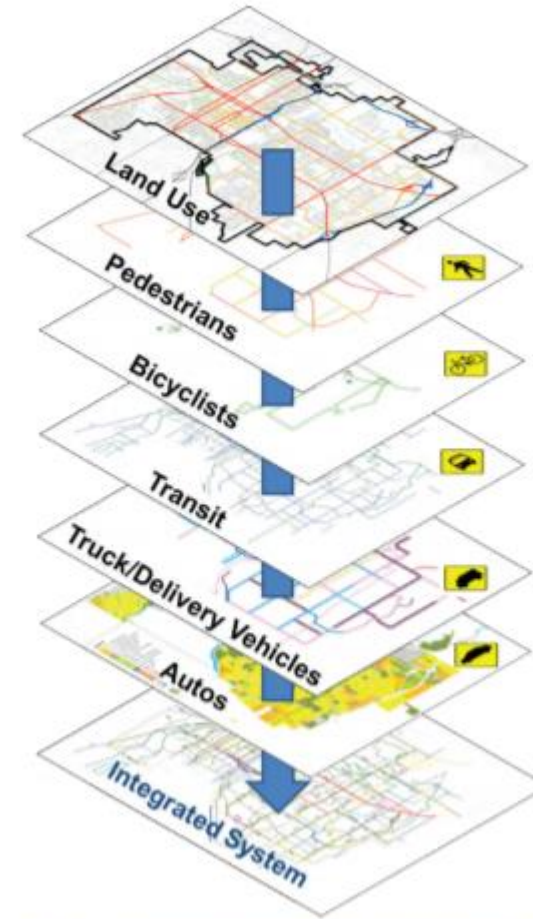


Project Detail: Designs and constructs streetscape improvements, upgrades utilities, improves ADA access, reduces pavement width, and adds an HOV/Transit lane and bicycle facilities

Funding: Federal Grant \$2,162,500; Streets Initiative \$592,500; Unidentified City \$3,260,705; Unidentified Grant \$19,072,895

# HEALTH, EQUITY & SUSTAINABILITY ANALYSIS

- Transportation Master Plan
- Safe Routes to School Action Plan
- Environmental Action Plan
- Subarea Plans
- Vision Zero



THE LAYERED NETWORK CONCEPT  
Source: Institute of Transportation Engineers, 2011

# NEXT STEPS



- January 19      Transportation Commission Review
- March 16      Transportation Commission Recommendation
- March 23      IPS Review
- April 27      IPS Review & Recommendation
- May 10      City Council Study Session
- May 24      City Council Public Hearing\*

\*tentative date



# **Six-Year Transportation Improvement Program Amended 2022 and 2023-2028**

City of Tacoma | Public Works Department

**City Council Study Session**

**May 10, 2022**

