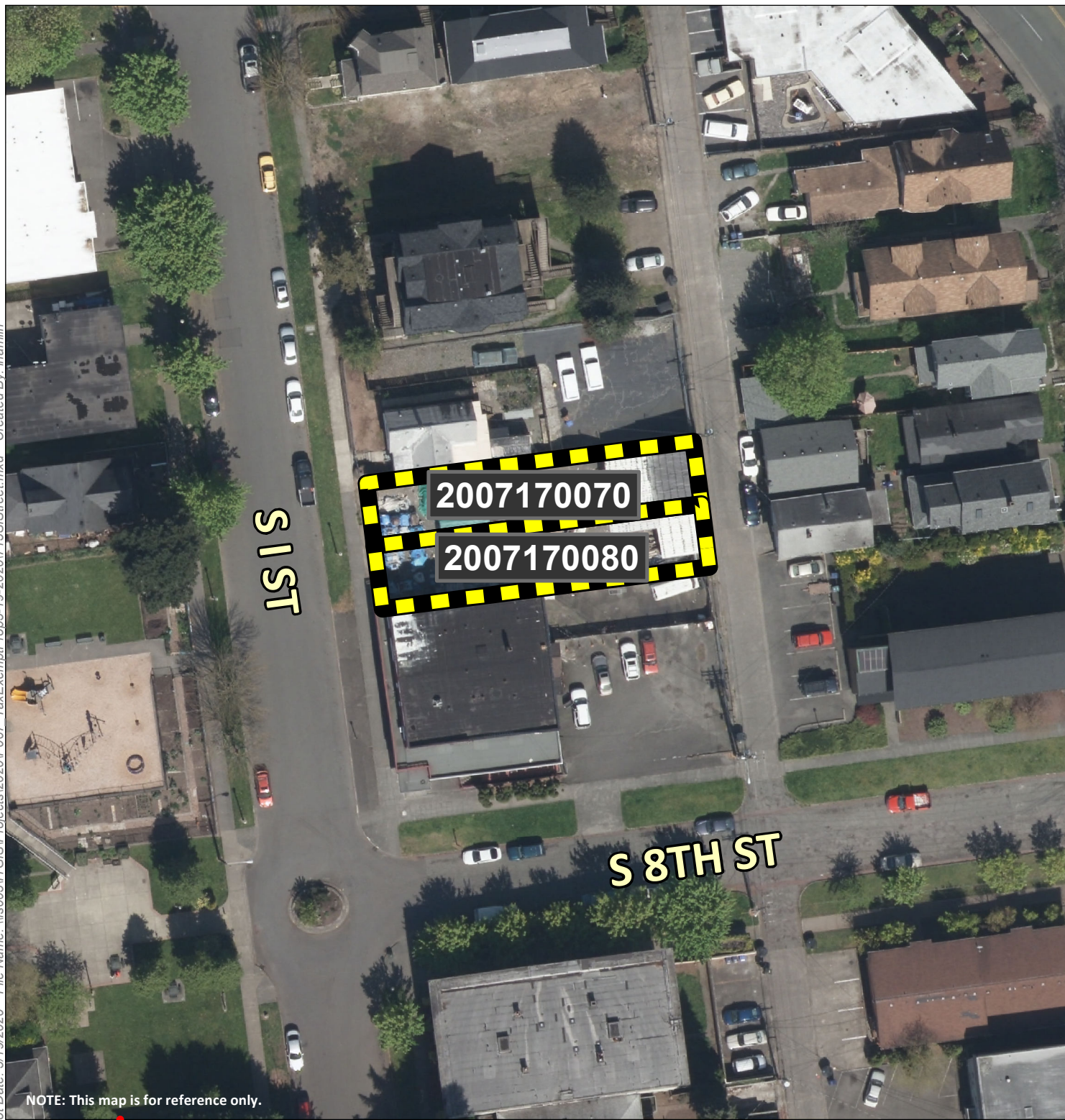


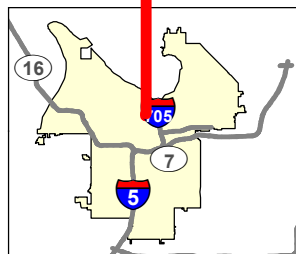
City of Tacoma | Proposed Property Tax Exemption Project





715 S I Street APN 2007170070 & 2007170080



NOTE: This map is for reference only.

Plot Date: 5/19/2020 File Name: \\fs005\IT\GIS\Projects\2020\IP067_TaxExemptProp5-19-2020\715SStreet.mxd Created By: lhamlin



	City Boundary
	TaxParcelNumber
	2007170070
	2007170080



City of Tacoma
IT GIS Department
GIS Analysis & Data Services

