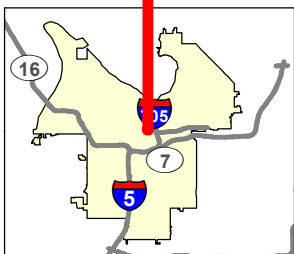




# City of Tacoma | Proposed Property Tax Exemption Project

1712 Tacoma Ave PA 2017120060



Plot Date: 9/10/2020 File Name: \\fs005\IT\GIS\Projects\2020\F095 TaxExemptProperty\TacomaAve Yakima\1712TacomaAvePA2017120060.mxd Created By: lhamlin



**Tax Parcel Number**  
 2017120060  
 City Boundary



City of Tacoma  
IT GIS Department  
GIS Analysis & Data Services

