

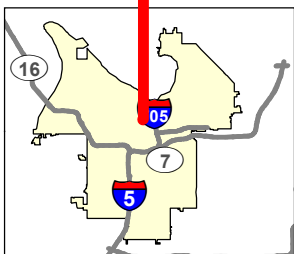
# City of Tacoma | Proposed Property Tax Exemption Project



1016 S Yakima PA 2010160060



NOTE: This map is for reference only.

Plot Date: 9/10/2020 File Name: \\s005\IT\GIS\Projects\2020\10-095 TaxExemptProperty\TacomaAve Yakima\1016S YakimaPA\2010160060.mxd Created By: lhamlin



**Tax Parcel Number**  
 2010160060  
 City Boundary



City of Tacoma  
IT GIS Department  
GIS Analysis & Data Services

