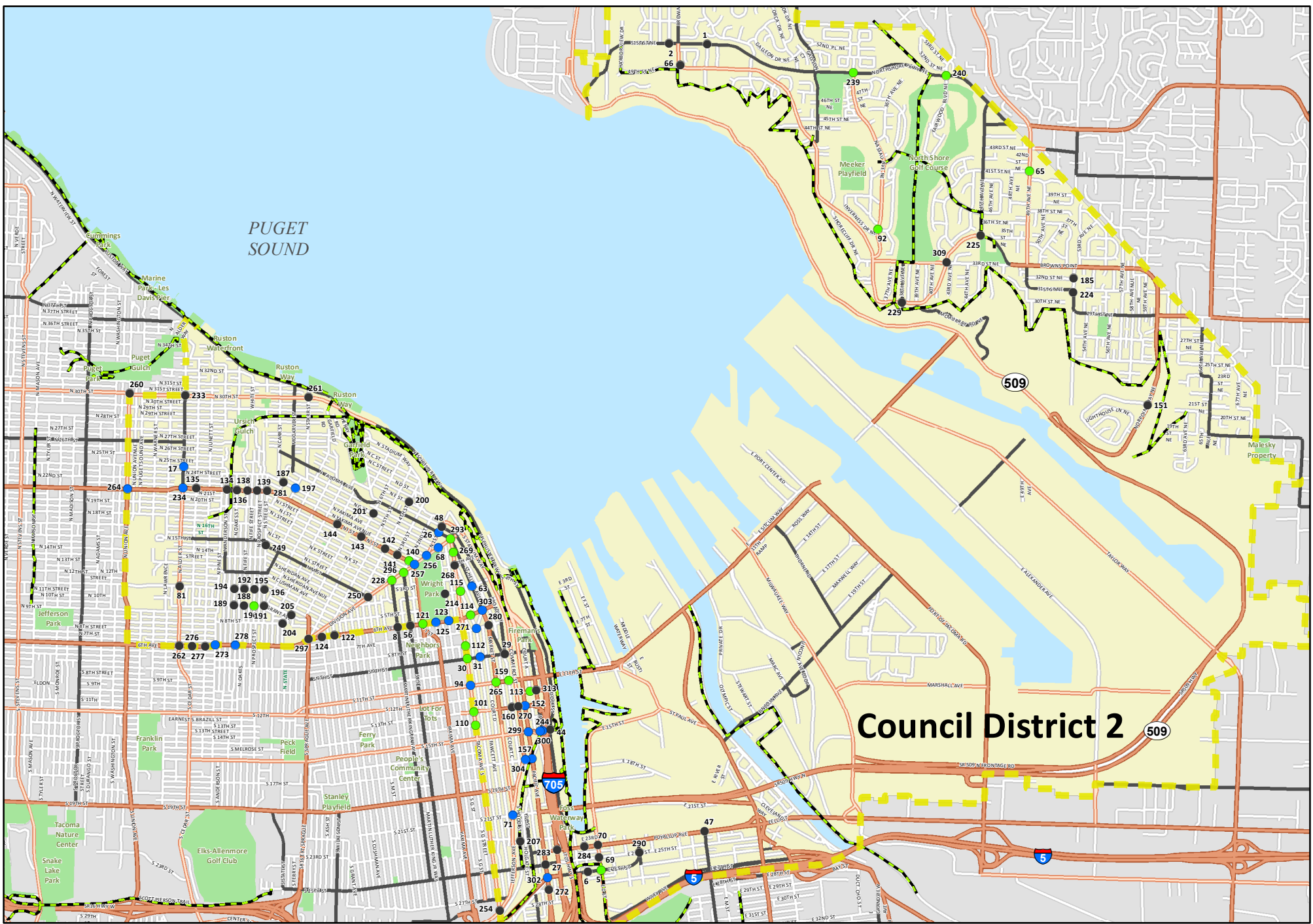


City of Tacoma - Pedestrian Crossing Improvement Project
Council District 1
Survey Response Locations

- Project Locations**
- Pedestrian Striping and Construction
 - Completed by Other City Project
 - Other Identified Locations
- Street Types**
- Principal Arterial
 - Minor Arterial
 - Major Collector
 - Local and Residential
- Other Features**
- Park
 - Tacoma Trail





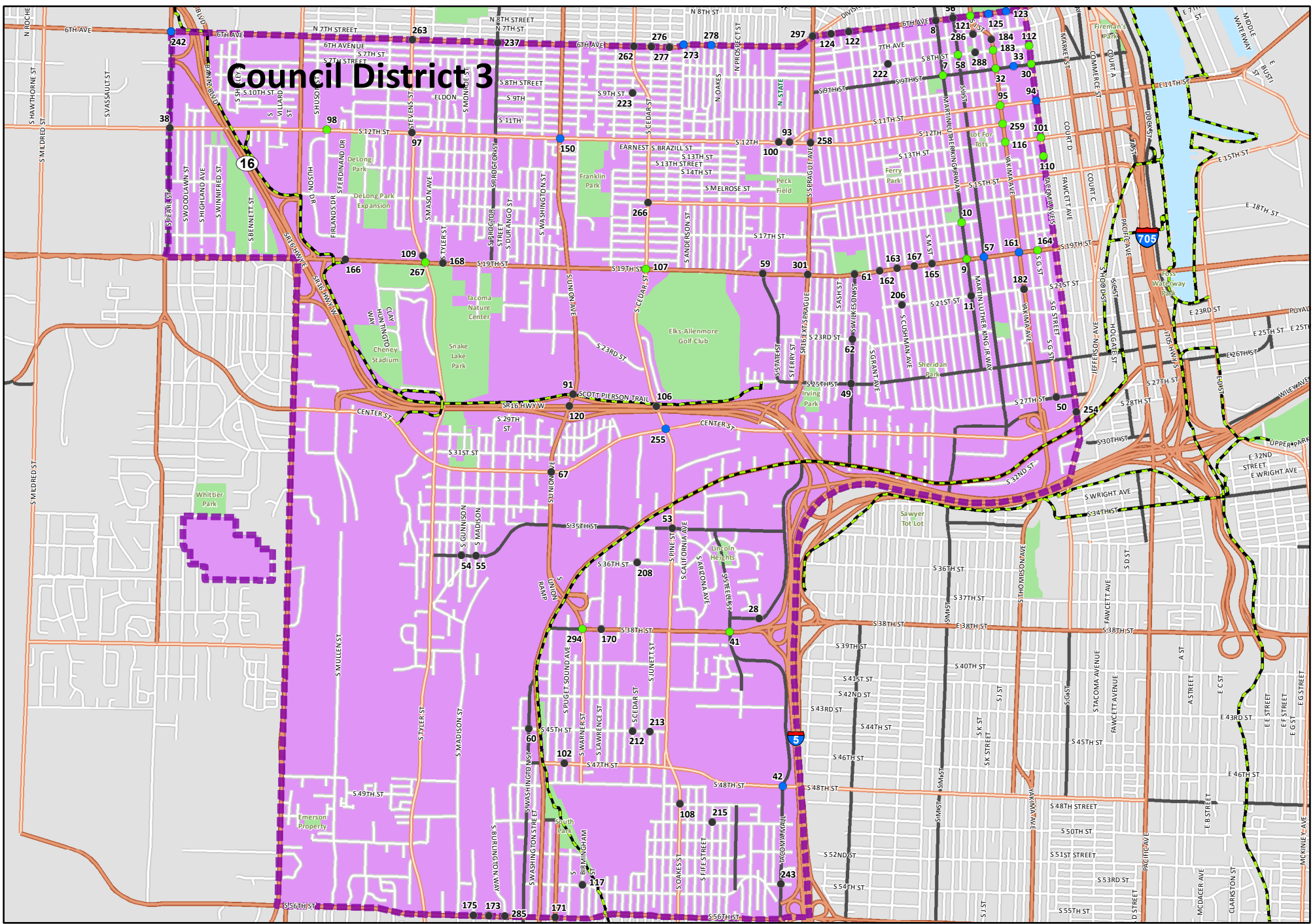
City of Tacoma - Pedestrian Crossing Improvement Project
Council District 2
Survey Response Locations

- | | | |
|--|-------------------------|----------------|
| ● Project Locations | — Principal Arterial | ■ Park |
| ● Pedestrian Striping and Construction | — Minor Arterial | — Tacoma Trail |
| ● Completed by Other City Project | — Major Collector | |
| ● Other Identified Locations | — Local and Residential | |

Parametrix

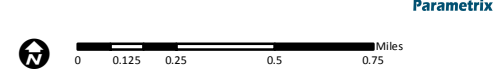
0 0.125 0.25 0.5 0.75 1 Miles

Council District 3

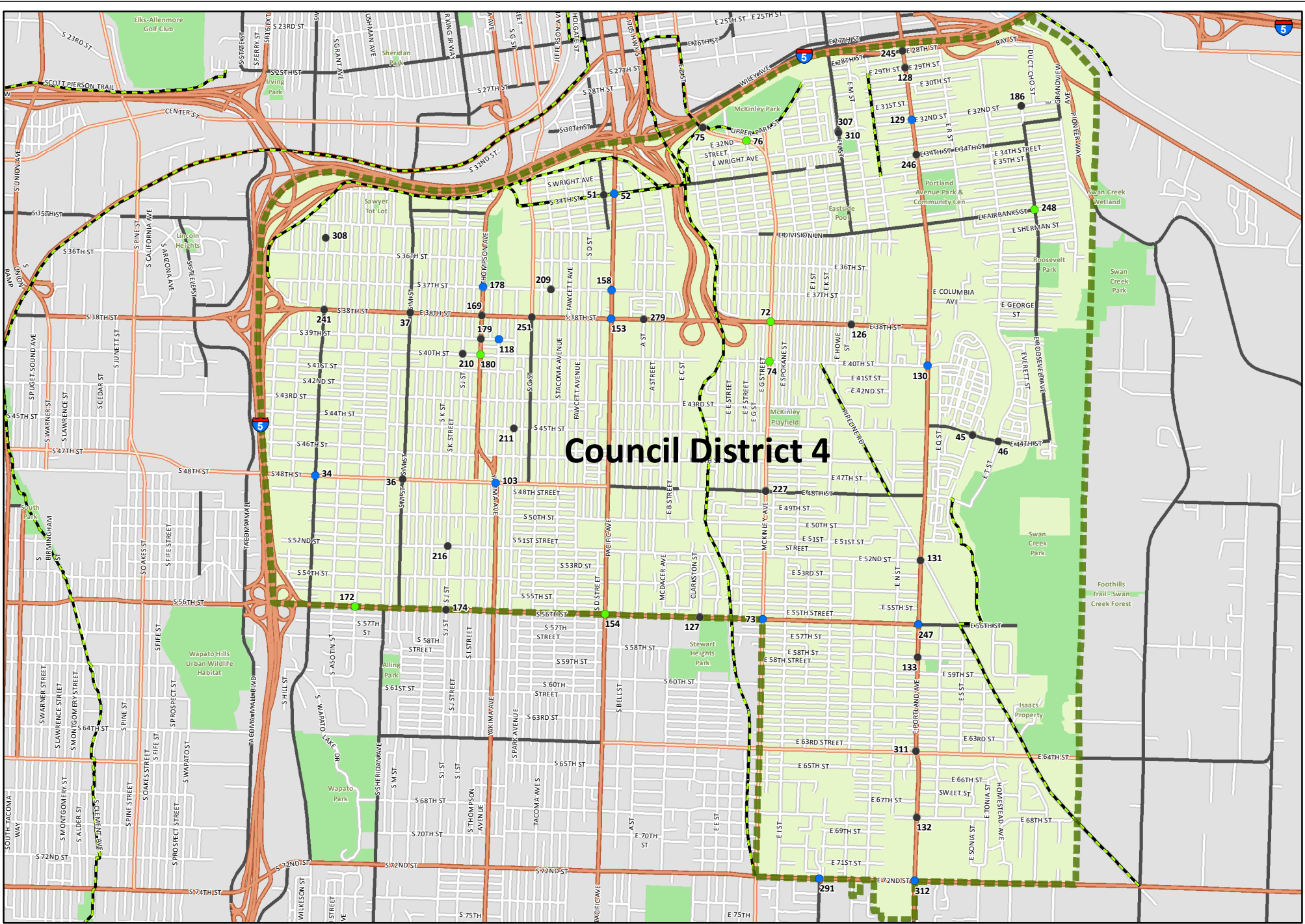


City of Tacoma - Pedestrian Crossing Improvement Project
Council District 3
Survey Response Locations

- | | | |
|--|-------------------------|----------------|
| ● Project Locations | — Principal Arterial | ■ Park |
| ● Pedestrian Striping and Construction | — Minor Arterial | — Tacoma Trail |
| ● Completed by Other City Project | — Major Collector | |
| ● Other Identified Locations | — Local and Residential | |

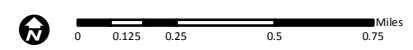


Parametrix



City of Tacoma - Pedestrian Crossing Improvement Project
Council District 4
Survey Response Locations

- Project Locations**
- Pedestrian Striping and Construction
 - Completed by Other City Project
 - Other Identified Locations
- Street Types**
- Principal Arterial
 - Minor Arterial
 - Major Collector
 - Local and Residential
- Other Features**
- Park
 - Tacoma Trail



Parametrix

