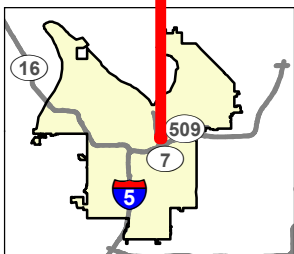




# City of Tacoma | Proposed Property Tax Exemption Project

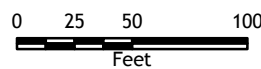
## 304 Puyallup Ave -- Parcel 2074200041



Plot Date: 3/12/2018 File Name: \\geobase-w\lced\GADS\R2018\R084\mxdl\Exempt\_Site\_304\_Puyallup\_Ave\_8x11\_02122018.mxd Created By: kboque



 Project Site  
 Parcels



City of Tacoma  
Community & Economic Development Department  
GIS Analysis & Data Services

