

# City of Tacoma | Proposed Property Tax Exemption Project

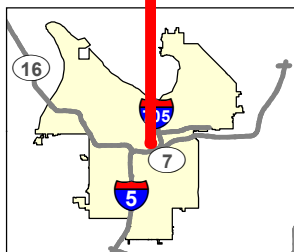
2542 S G ST, Tacoma, WA 98405





APN-2025140090 / 2025140130 / 2025140120



NOTE: This map is for reference only.

Plot Date: 7/26/2021 File Name: \\fs005\IT\GIS\Projects\2021\PO59 TaxExempt\2542 South G Street\2542 South G St.mxd Created By: lhamlin



TAXPARCEL	
	2025140090
	2025140120
	2025140130
	City Boundary



City of Tacoma  
IT GIS Department  
GIS Analysis & Data Services

