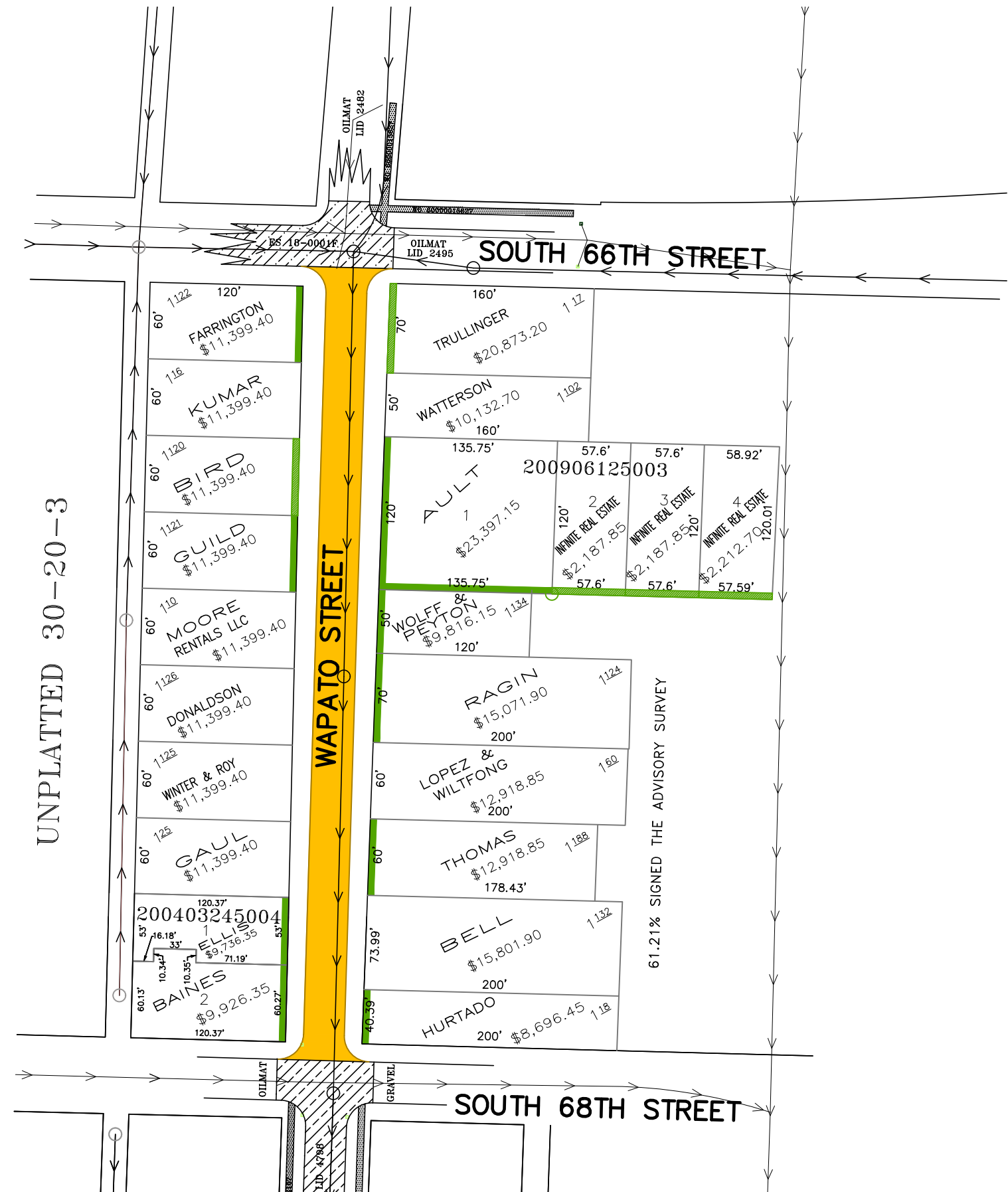


1



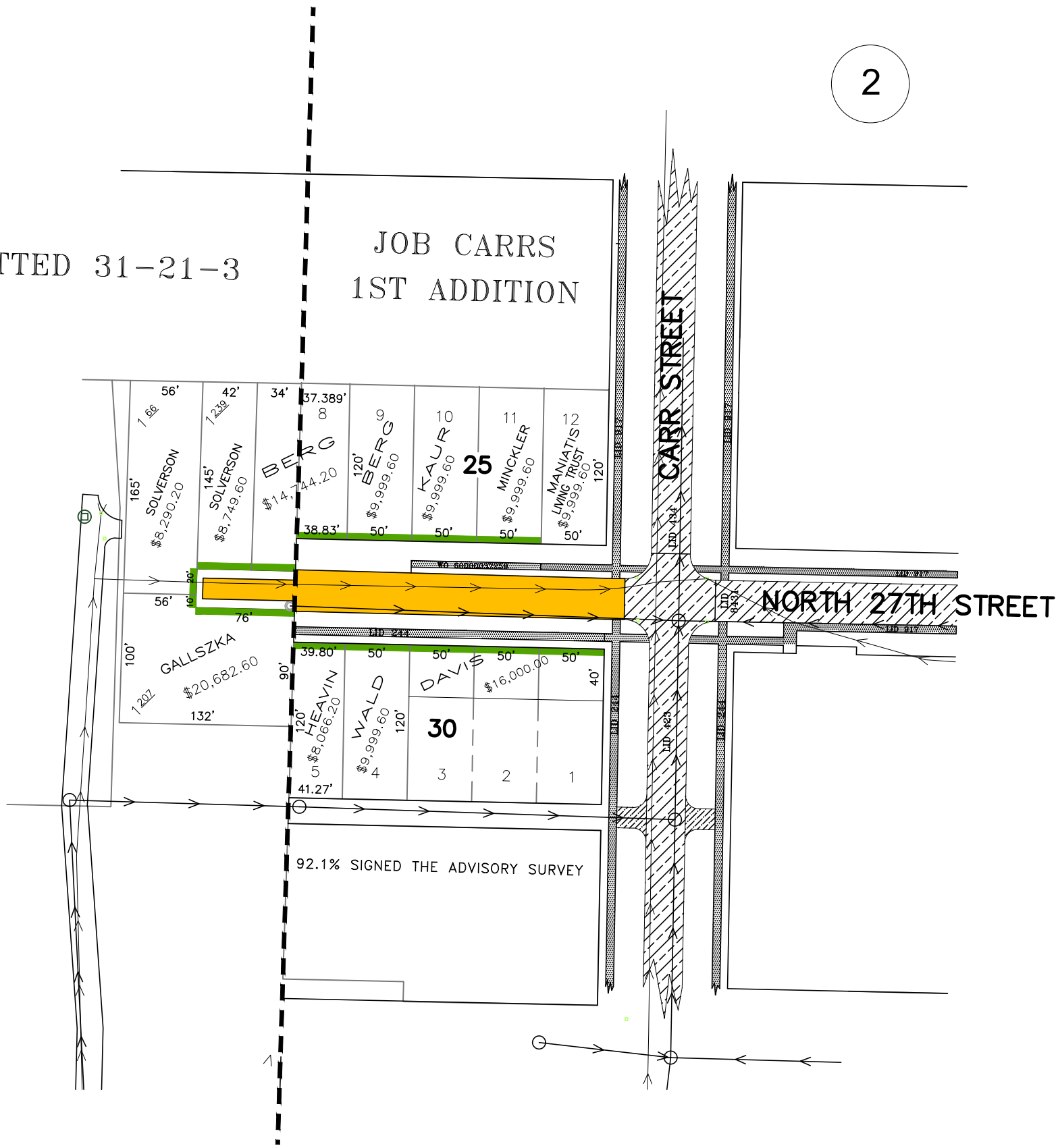
Actual Value Land \$	13,136,900.00
1/4 Actual Value Imp. \$	3,102,825.00
Total Actual Value \$	16,239,725.00
Total Unpaid Assessments Chargeable against Dist. \$	\$0.00
Delinquent Ass't's \$	\$0.00
Total Cost \$	\$1,275,431.75
Am't. Assessed \$	\$781,934.85
Public Funds:	
STREET-INITIATIVE	\$493,496.90

				FINAL CONSTRUCTION CHECKED DATE NOV 2025 SCALE 1" = 100' DESIGNED RKR CHECKED RKR DRAWN RKR FILE NAME LD8668		<b>CITY OF TACOMA</b> <b>DEPARTMENT OF PUBLIC WORKS</b> <b>ASSESSMENT MAP</b> SHOWING PROPERTIES BEING ASSESSED FOR PAVING WITH A STRUCTURAL SECTION		LID 8668
NO	REVISION	DATE	APPD	FIELD BOOKS	NONE			SHEET NO. 1 OF 3

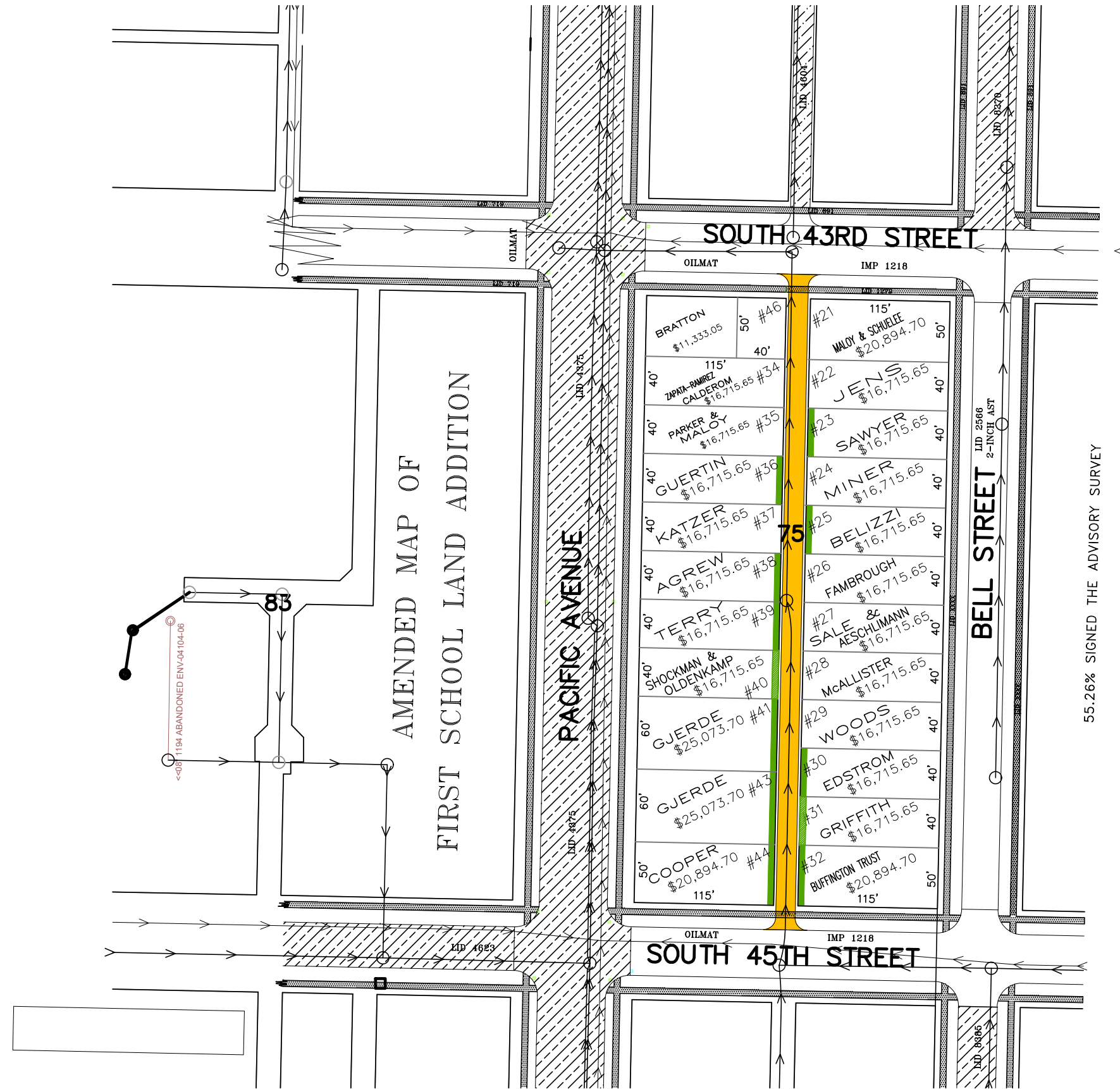
UNPLATTED 31-21-3

JOB CARRS  
1ST ADDITION

2



		<small>FINAL CONSTRUCTION CHECKED</small> DATE NOV 2024 SCALE 1"= 100' <small>DESIGNED</small> RKR <small>CHECKED</small> RKR <small>DATE</small> <small>DRAWN</small> RKR <small>FILE NAME</small> LD8668		<b>CITY OF TACOMA</b> <b>DEPARTMENT OF PUBLIC WORKS</b>		
		<small>FIELD BOOKS</small> NONE		<b>ASSESSMENT MAP</b> SHOWING PROPERTIES BEING ASSESSED FOR PAVING WITH A STRUCTURAL SECTION		LID 8668 <small>SHEET NO.</small>
<small>NO</small>	<small>REVISION</small>	<small>DATE</small>	<small>APPD</small>	<small>SHEET</small> 2 <small>OF</small> 3		



3



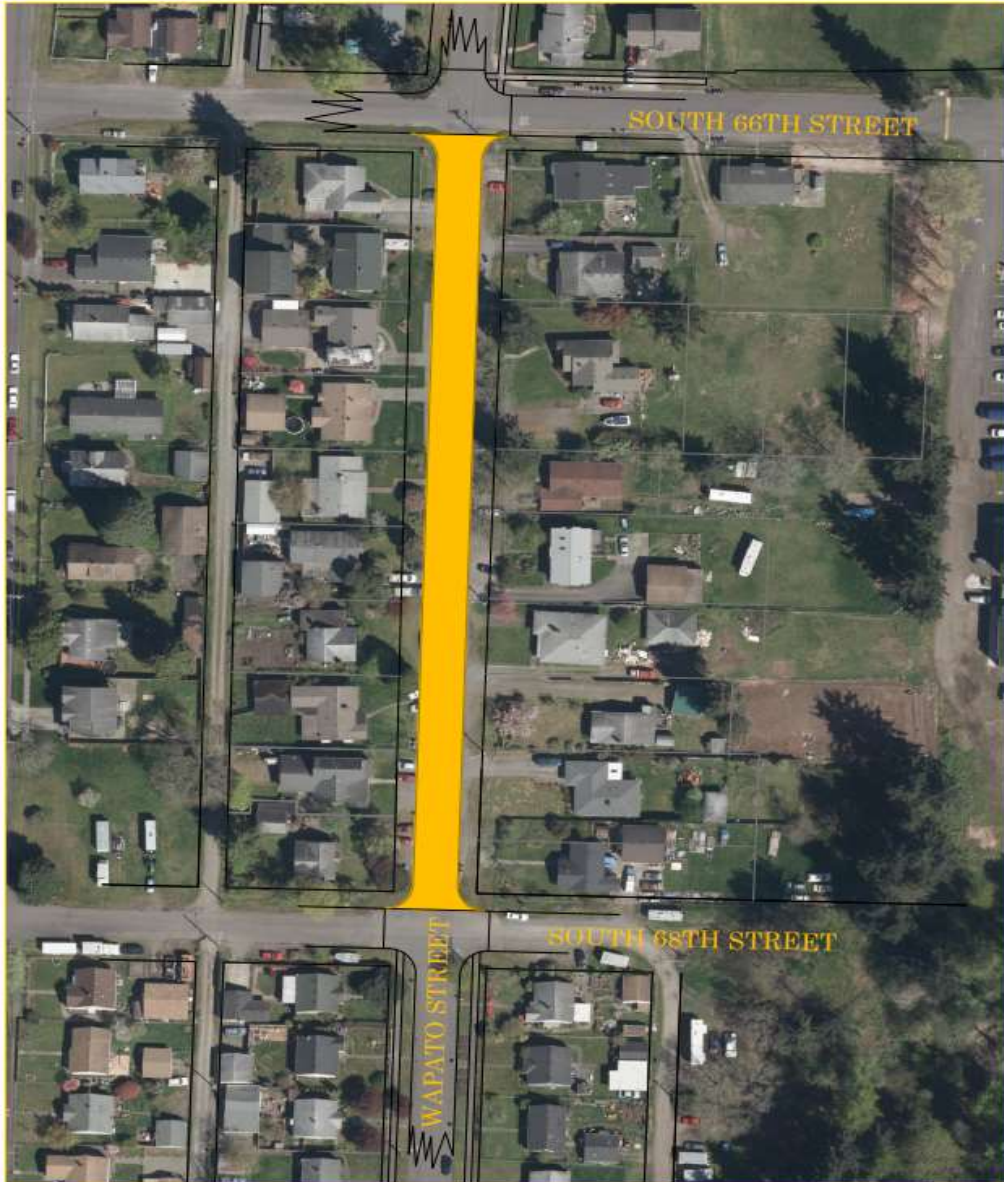
**CALL BEFORE YOU DIG**  
 EXISTING UTILITIES ARE SHOWN IN APPROXIMATE LOCATIONS ONLY PER BEST AVAILABLE INFO, AND MAY BE INCOMPLETE. CONTRACTOR SHALL BE RESPONSIBLE FOR LOCATING, POTHOLING AND AVOIDING ALL EXISTING UTILITIES.  
 CALL TWO BUSINESS DAYS BEFORE YOU DIG  
 (1-800-424-5555) OR VISIT ONLINE: [www.callbeforeyoudig.org](http://www.callbeforeyoudig.org)



NO	REVISION	DATE	APPD	FIELD BOOKS	NONE	FINAL CONSTRUCTION CHECKED	DATE	NOV 2025	SCALE	1" = 100'
						BY			DESIGNED	RKR
						DATE			CHECKED	RKR
									DRAWN	RKR
									PROJECT NAME	LD8668
									DRAWING NAME	LD8668

**CITY OF TACOMA**  
**DEPARTMENT OF PUBLIC WORKS**  
**ASSESSMENT MAP**  
 SHOWING PROPERTIES BEING ASSESSED FOR PAVING WITH A STRUCTURAL SECTION

LID 8668  
 SHEET NO.  
 SHEET 3 OF 3



**Local Improvement District 8668**

**Segment 1**

**Wapato Street from South 66th Street to South 68th Street**

**NOT TO SCALE**



@esrgram

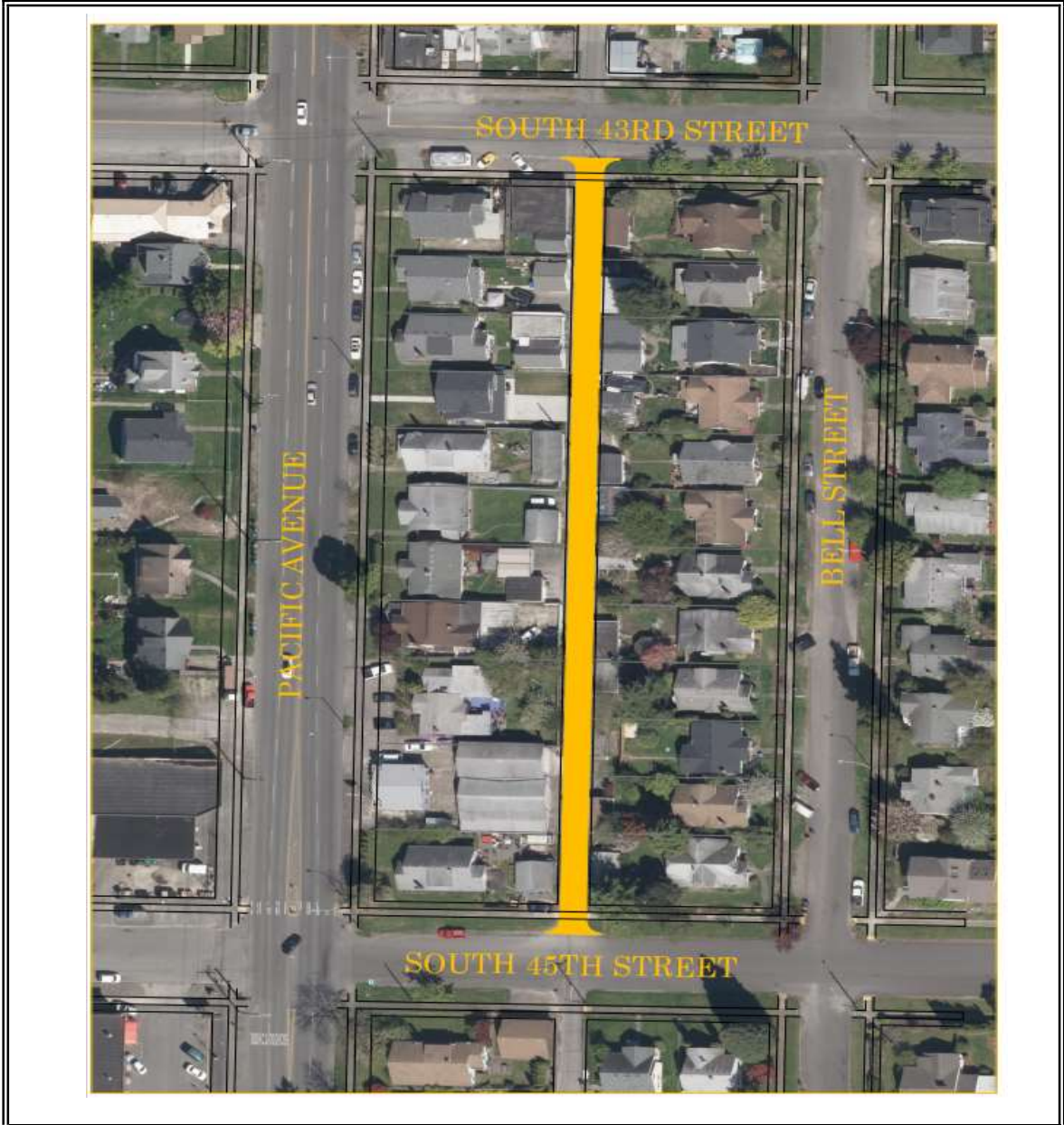


**Local Improvement District 8668**

**Segment 2**

**North 27th Street from Carr Street west to the dead end**

**NOT TO SCALE**



**Local Improvement District 8668**

**Segment 3**

**The alley between Bell Street and Pacific Avenue  
from South 43rd Street to South 45th Street**

**NOT TO SCALE**