



Six-Year Transportation Improvement Program Amended 2024 and 2025-2030

City of Tacoma | Public Works Department

Study Session
May 7, 2024



1

OVERVIEW




- Background – RCW 35.77.010
- Major Changes
- Issues
- Projects
- Next Steps


2

2


● ● ● BACKGROUND




- Capital Projects - arterial roadways, bridges, bike facilities, sidewalks, trails, curb ramps
- Necessary to compete for and obtain State and Federal grants
- Based on anticipated revenues and desirable projects
- Inclusion does not guarantee funding or completion




S 84th & Yakima Ave



Fishing Wars Memorial Bridge



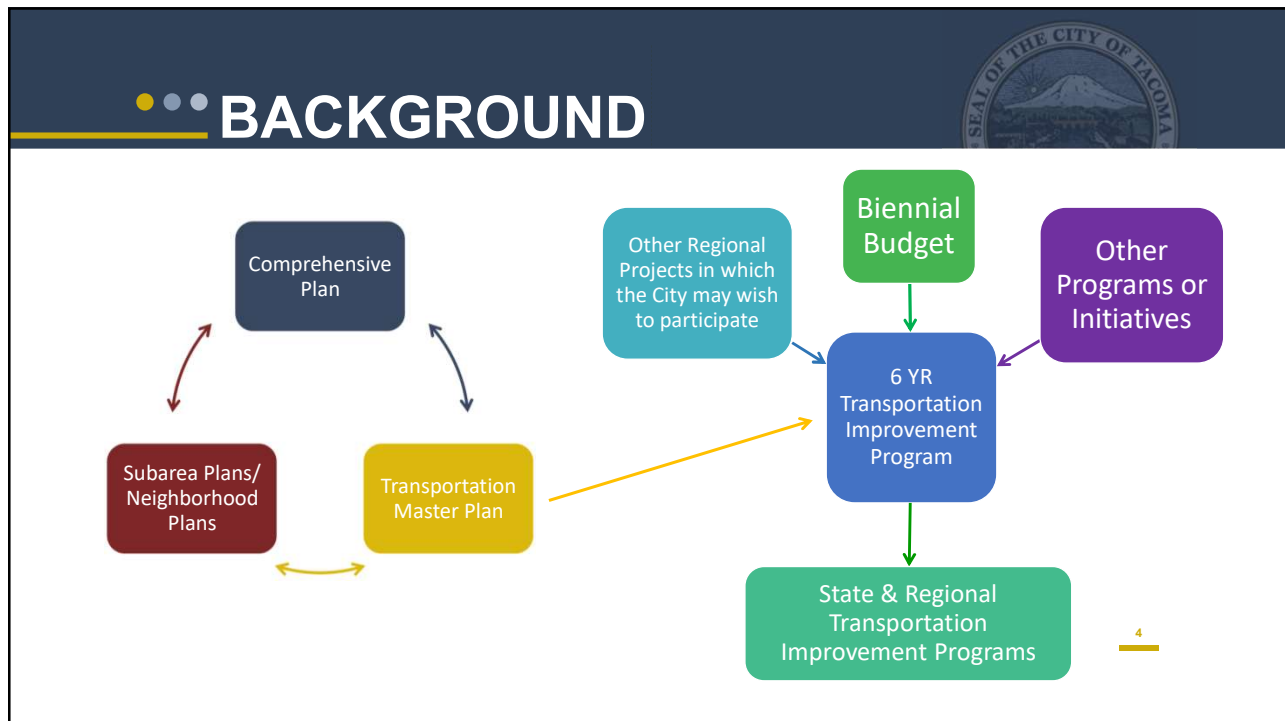
E 64th St



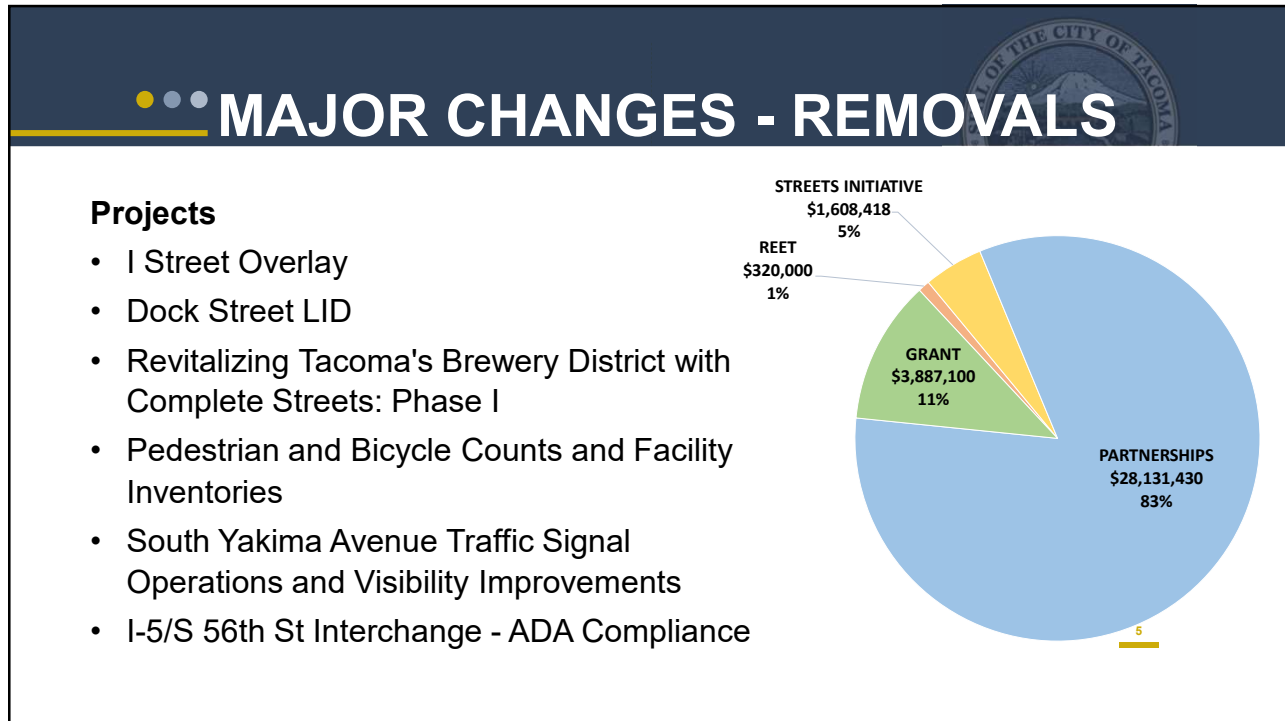
N 21st St

3

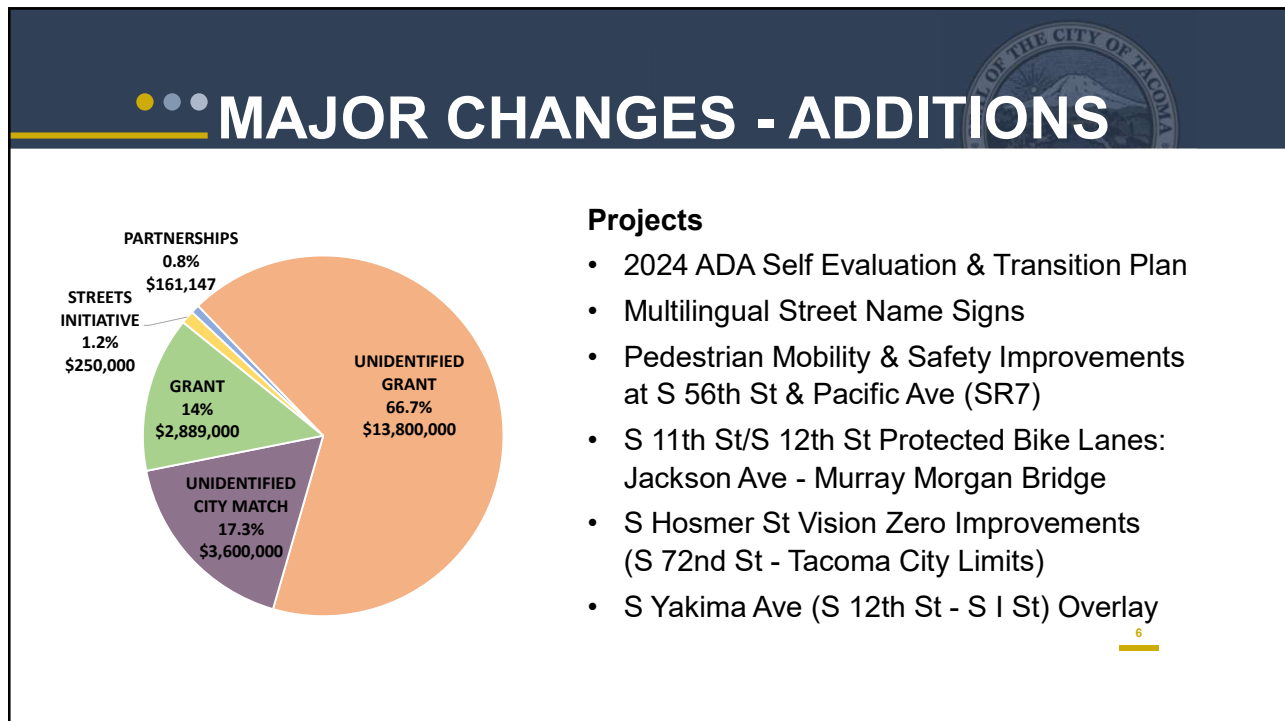
3



4



5



6

ISSUES



Grant opportunities

- New opportunities - Federal Infrastructure Packages (Safe Streets for All, Reconnecting Communities, etc.)
- Historic opportunities – Surface Transportation Project, Transportation Alternatives Project, Safe Routes to Schools

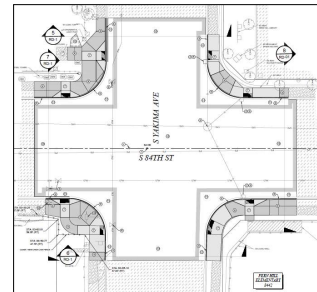
City grant match

- Streets Initiative, Motor Vehicle Fuel Tax, Real Estate Excise Tax, General Fund

7

7

SOUTH YAKIMA SIGNAL & SAFETY IMPROVEMENTS



Project Detail: This project upgraded multiple signalized intersections along Yakima Ave with a combination of improvements that included upgrading traffic signal heads & phasing, Accessible Pedestrian Signals, and improved signal timing, communication and coordination, and ADA improvements, as needed or identified.

Funding: Streets Initiative \$112,300; Federal Grant \$1,010,400

8

8

REVITALIZING TACOMA'S BREWERY DISTRICT: PHASE I




Project Detail: This project includes Fawcett Ave between 6th Ave and S 19th Street. It includes adding a bike boulevard and bike lanes, including curb ramps, pedestrian refuge islands, upgraded crossing equipment, bicycle detection, Accessible Pedestrian Signals (APS), mid-block crossings, traffic calming, and bicycle amenities.

Funding: Streets Initiative \$707,403; Real Estate Excise Tax \$320,000; Federal Grant \$2,414,774

9

9

MOBILITY & SAFETY IMPROVEMENTS AT S 56TH ST AND PACIFIC AVE (SR7)



Project Detail: This project will upgrade all four corners of the intersection of S 56th and Pacific Ave with curb extensions, ADA-compliant curb ramps, and accessible pedestrian push buttons.

Funding: Federal Grant \$650,000

10

10

MULTILINGUAL STREET NAME SIGNS



Street Name	Honorary Name	Translation (Reference Only)
E Portland Ave.	duk ^w ibəł	Changer
E 30th St.	sčədadx ^w	Salmon
E Morton St.	stidig ^w əd	Cedar Limbs
E Columbia Ave.	słag ^w ac	Inner Cedar Bark

Project Detail: This project will replace street names signs, and associated signs, in a certain area of Puyallup Reservation Land, with new standard signs and supplementing honorary street name signs displaying native language names assigned to the roadways (Lushootseed).

Funding: Puyallup Tribe of Indians \$161,147

11

11


PROJECTS – CAPITAL WEB APP



www.cityoftacoma.org/capitalprojects

12

12




NEXT STEPS

- May 7 City Council Set a Public Hearing Date
- May 21* City Council Public Hearing*
- June 4* City Council First Reading*
- June 11* City Council Final Reading*

*tentative date

13

13



Six-Year Transportation Improvement Program Amended 2024 and 2025-2030

City of Tacoma | Public Works Department

Study Session
May 7, 2024

14

14