

Esri/gram



Mullen Street from N 48th Street to the dead end

Mullen Street from N 47th to N 48th Street

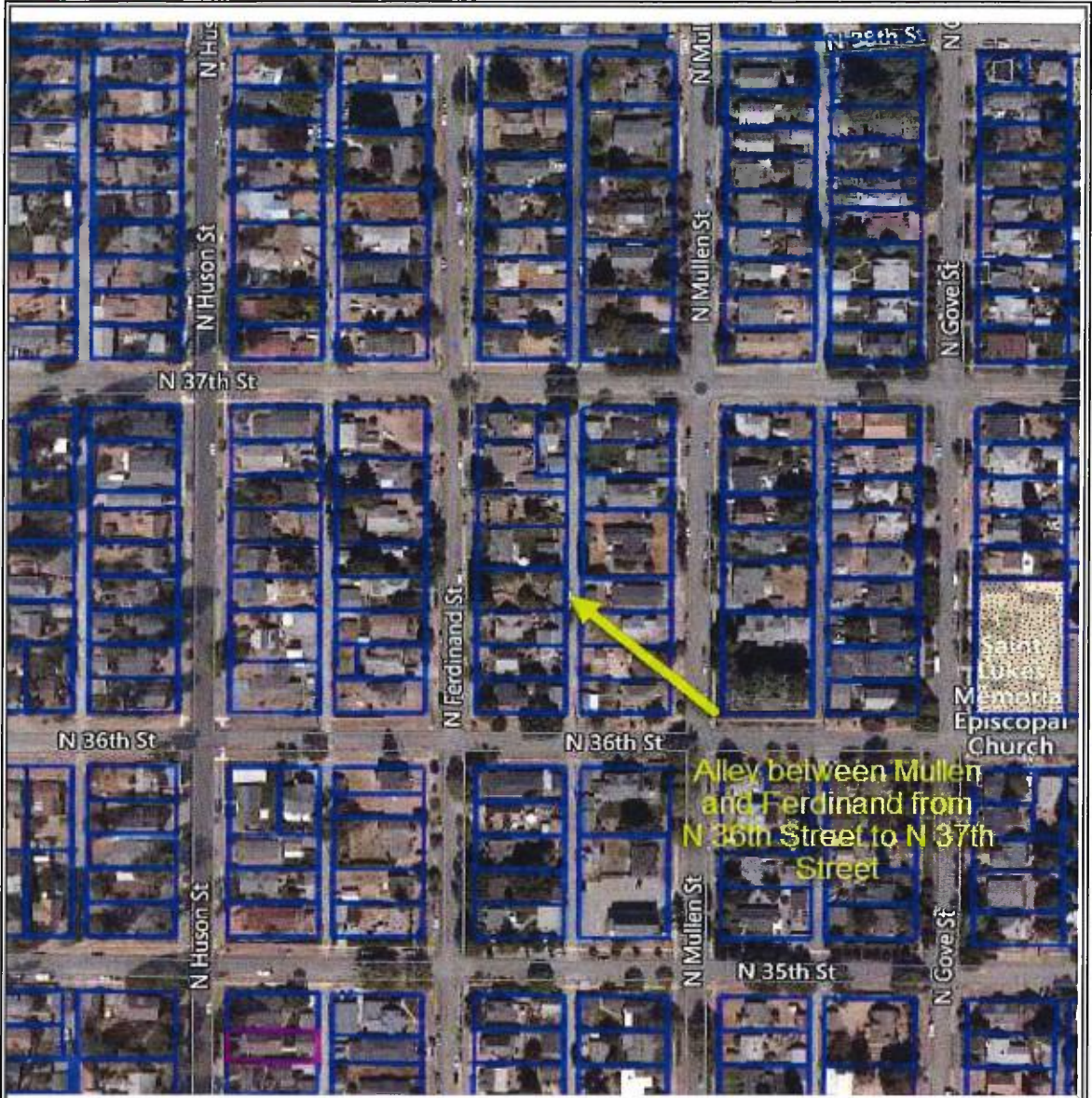
**Local Improvement District 8663**

**Segment 2 - Mullen Street from North 48th Street  
north to the dead end**

**Segment 3 - Mullen Street from North 47th to North 48th Street**

**NOT TO SCALE**

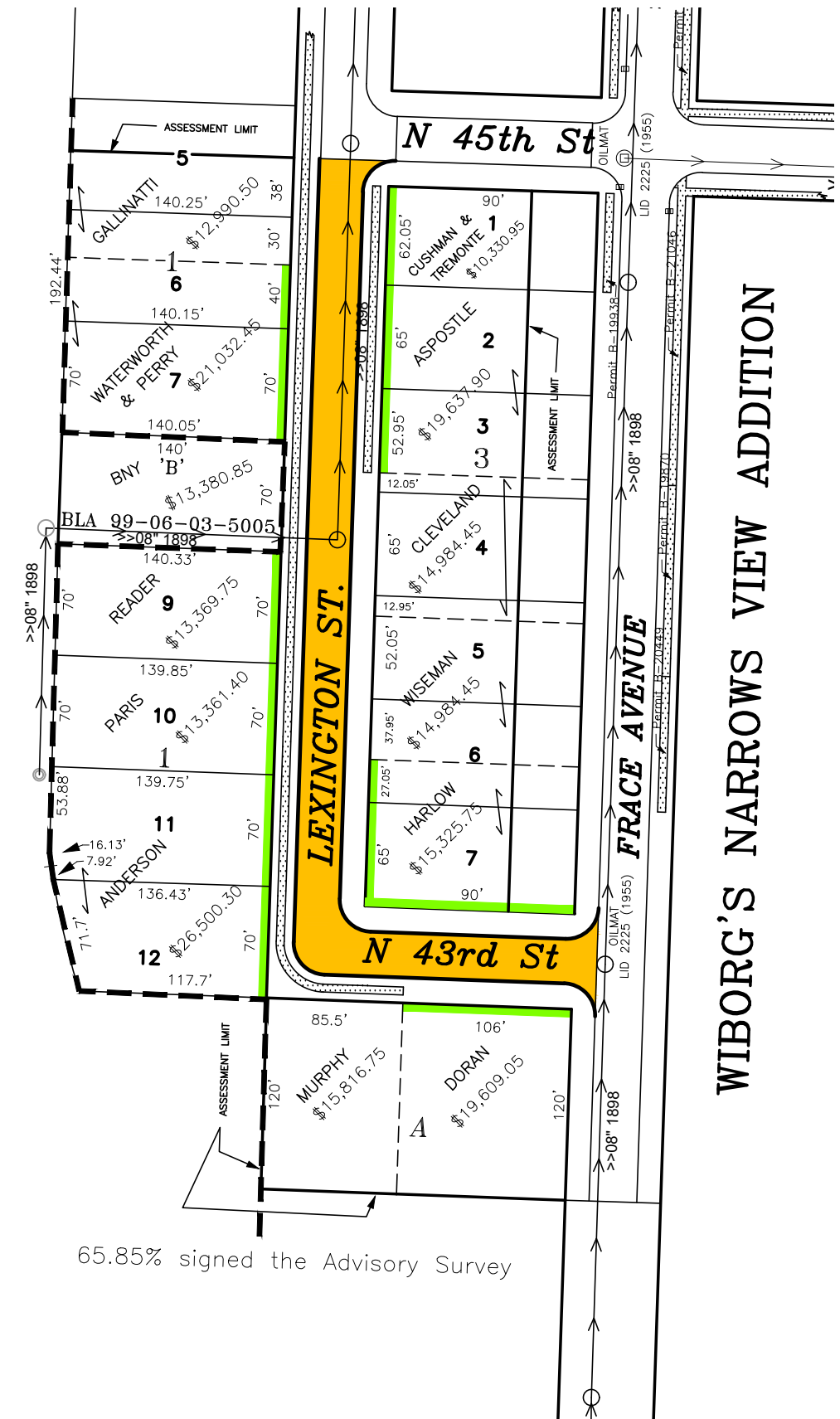
Basigram



Alley between Mullen and Ferdinand from N 36th Street to N 37th Street

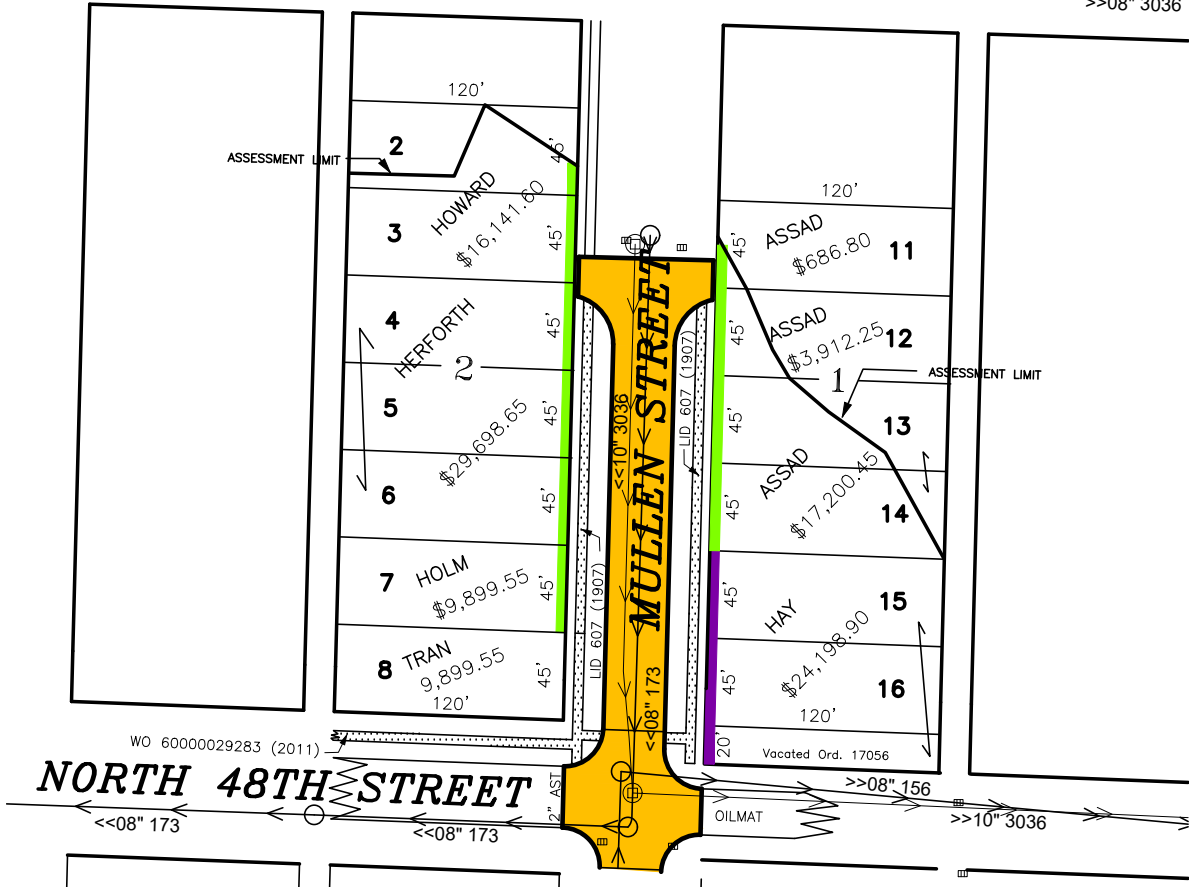
<b>Local Improvement District 8663</b>
<b>Segment 4</b>
<b>Alley between Mullen Street and Ferdinand Street from North 36th Street and North 37th Street</b>
<b>NOT TO SCALE</b>

1



65.85% signed the Advisory Survey

2

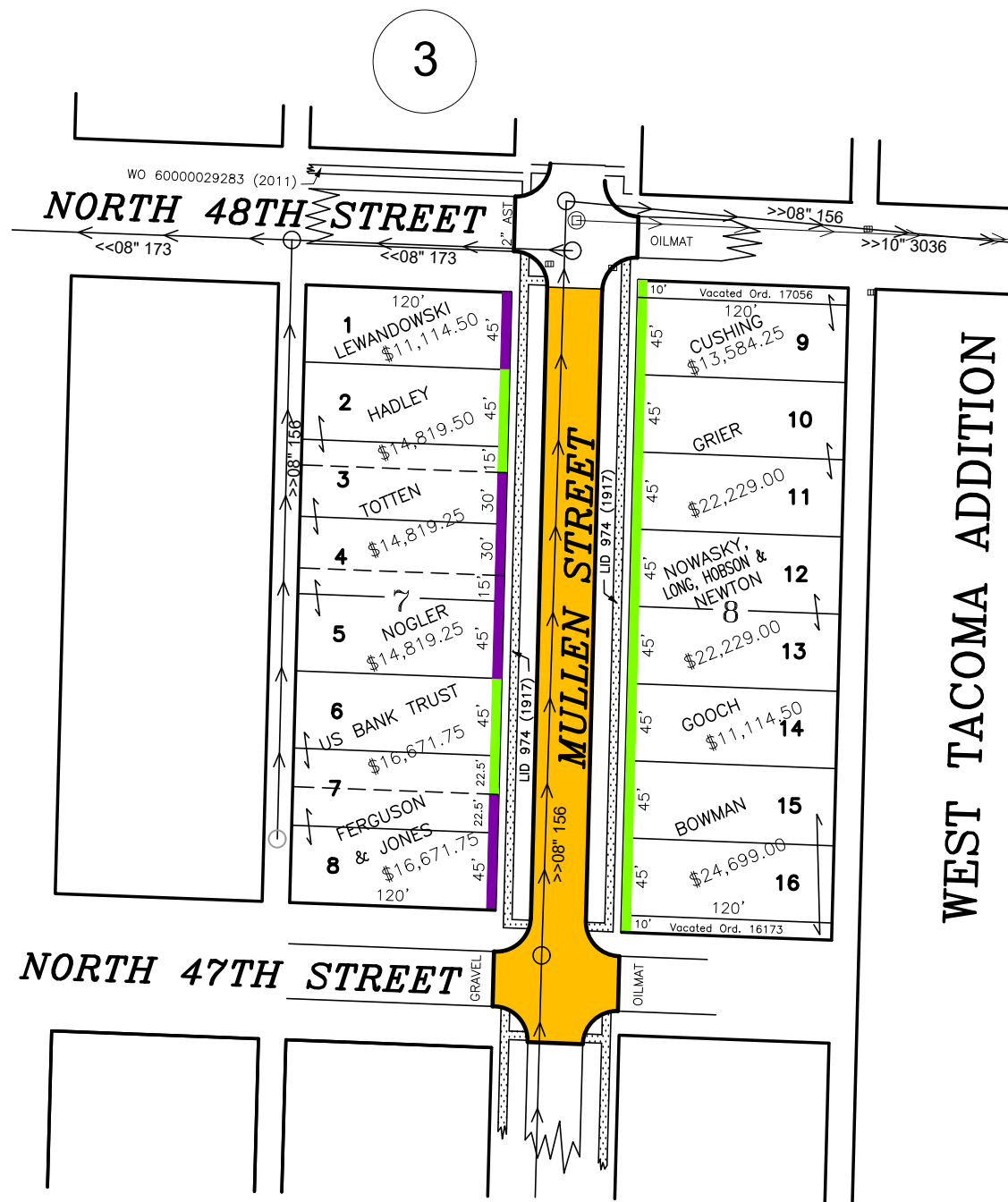


69.45% signed the Advisory Survey

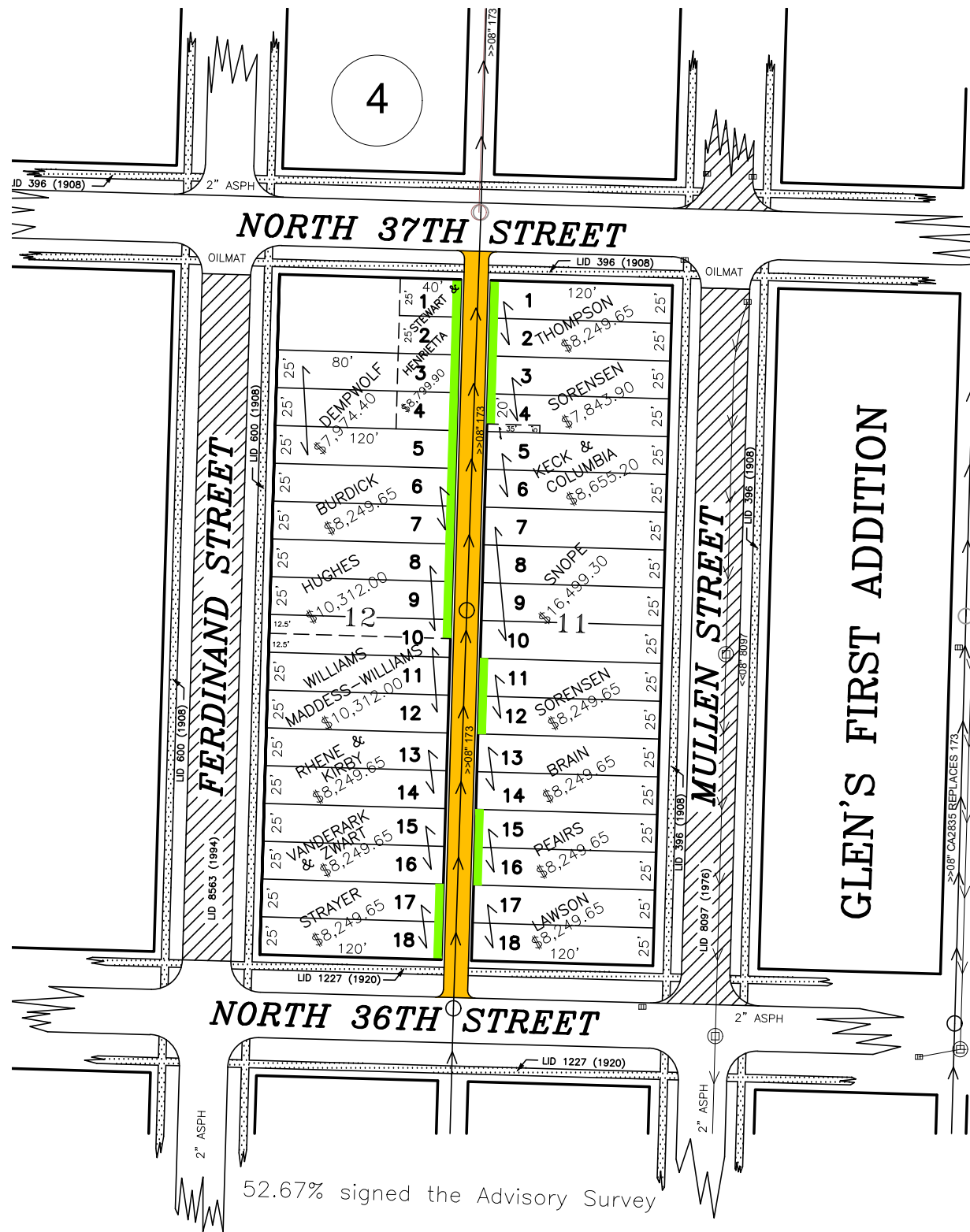


Actual Value Land \$	11,660,700.00
1/4 Actual Value Imp. \$	3,814,275.00
Total Actual Value \$	15,474,975.00
Total Unpaid Assessments Chargeable against Dist. \$	NONE
Delinquent Ass'ts \$	NONE
Total Cost \$	1,776,503.60
Am't. Assessed \$	650,377.60
Public Funds:	
LID Participation \$	952,326.00
Storm Sewer Utility \$	173,800.00

				FINAL CONSTRUCTION CHECKED: <b>April-20</b> SCALE: <b>1" = 100'</b>		CITY OF TACOMA <b>DEPARTMENT OF PUBLIC WORKS</b>		LID 8663 SHEET NO. 1 OF 2
BY	DATE	DESIGNED	CHECKED	DRAWN	FILE NAME	<b>ASSESSMENT MAP</b> SHOWING PROPERTIES BEING ASSESSED FOR PERMANENT PAVING		
NO	REVISION	DATE	APPD	FILE BOOKS				



68.58% signed the Advisory Survey



52.67% signed the Advisory Survey

				FINAL CONSTRUCTION CHECKED	DATE	SCALE	CITY OF TACOMA	
				DESIGNED	April-20	1" = 100'	DEPARTMENT OF PUBLIC WORKS	
				BY	RKR	FILE NAME	ASSESSMENT MAP	
				DATE		LD8663	SHOWING PROPERTIES BEING ASSESSED FOR PERMANENT PAVING	
				FIELD BOOKS			LID 8663	
NO	REVISION	DATE	APPD					SHEET 2 OF 2