

# City of Tacoma | Proposed Property Tax Exemption Project

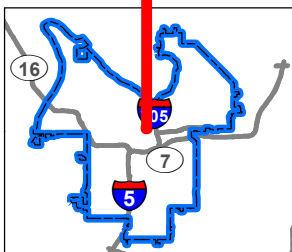
1618 S G ST, Tacoma, WA 98405 PA 2016140050

1620 S G ST, Tacoma, WA 98405 PA 2016140060






NOTE: This map is for reference only.

Plot Date: 2/24/2021 File Name: \\fs005\ITGIS\Projects\2021\PO11\_TaxExempt\2016140060\MXD\1618sGst2016140060.mxd Created By: lhamlin



**Tax Parcel Number**

-  2016140050
-  2016140060
-  Tacoma City Limits



City of Tacoma  
IT GIS Department  
GIS Analysis & Data Services

