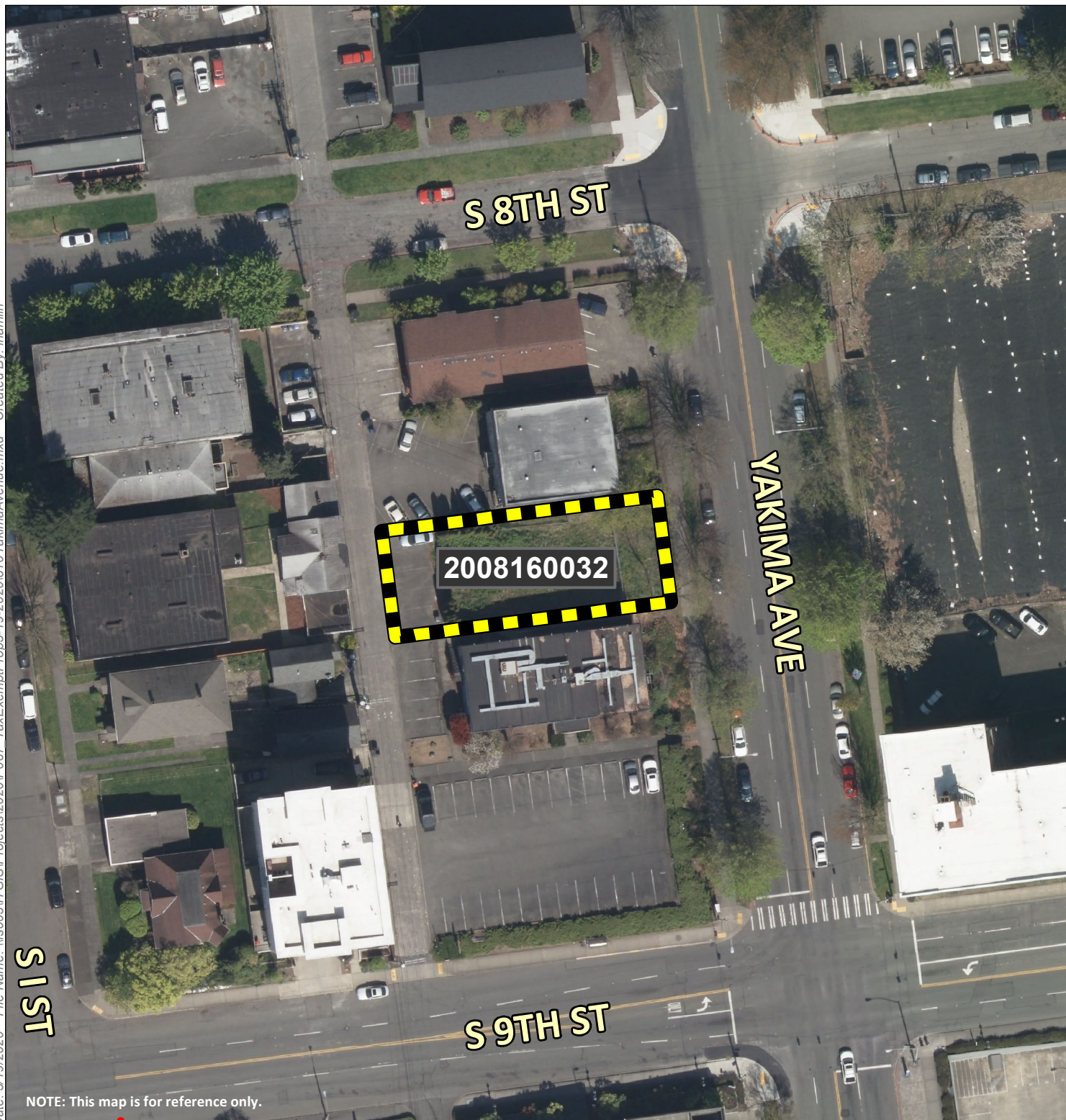


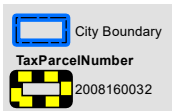
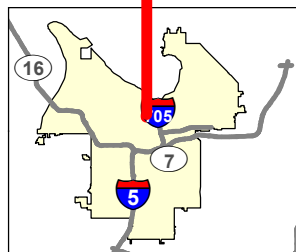
City of Tacoma | Proposed Property Tax Exemption Project

810 Yakima Avenue APN 2008160032



NOTE: This map is for reference only.

Plot Date: 5/19/2020 File Name: \\fs005\IT\GIS\Projects\2020\P067 TaxExemptProp5-19-2020\810 Yakima Avenue.mxd Created By: Ihamlin



City of Tacoma
IT GIS Department
GIS Analysis & Data Services

