

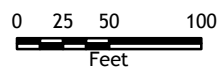
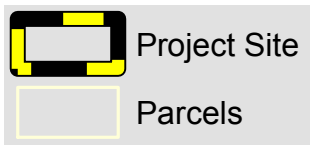
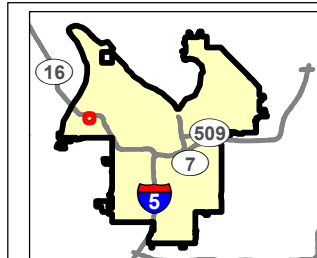
City of Tacoma | Proposed Property Tax Exemption Project

619 N. Rochester St. -- Parcel 4470000471

Plot Date: 6/29/2018 File Name: \\geobase-wincel\GAD\SIR2018\R335\mxd\Exempt Sites.mxd Created By: kboque



NOTE: This map is for reference only.



City of Tacoma
Community & Economic Development Department
GIS Analysis & Data Services

