



## Streets Initiative II

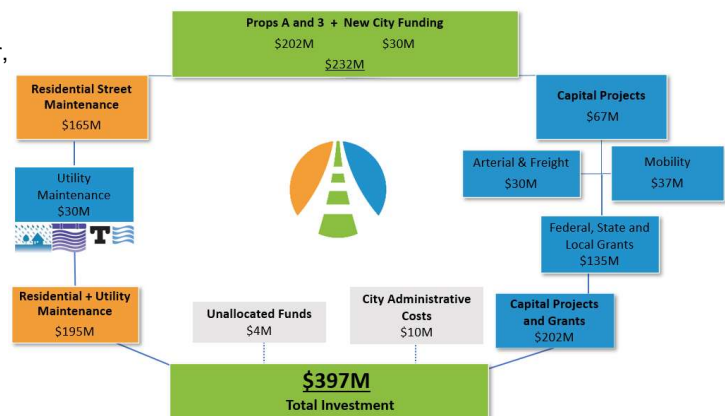
City of Tacoma | Public Works Department

Study Session  
November 5, 2024

1

## STREETS INITIATIVE I

- In 2015, Tacoma voters approved Proposition No. 3 and A, funding street repair, maintenance, and safety improvements, focusing on residential streets.
- The propositions raised funds through a tax increase, set to expire in December 2025, generating over \$397 million surpassing the projected \$325 million.
- Funded projects include resurfacing, pothole repair, pedestrian safety, school crossing beacons, and sidewalk improvements.



2

2

## FUNDING STRATEGIES



- Proposition No. 3 increased taxes on natural gas, electric, phone companies, and property taxes to fund projects over ten years.
- Proposition A funded maintenance and improvement projects by raising the sales tax by one-tenth of one percent, focusing on residential streets, arterials, and bike/pedestrian mobility.

3

3

## ACCOMPLISHMENTS

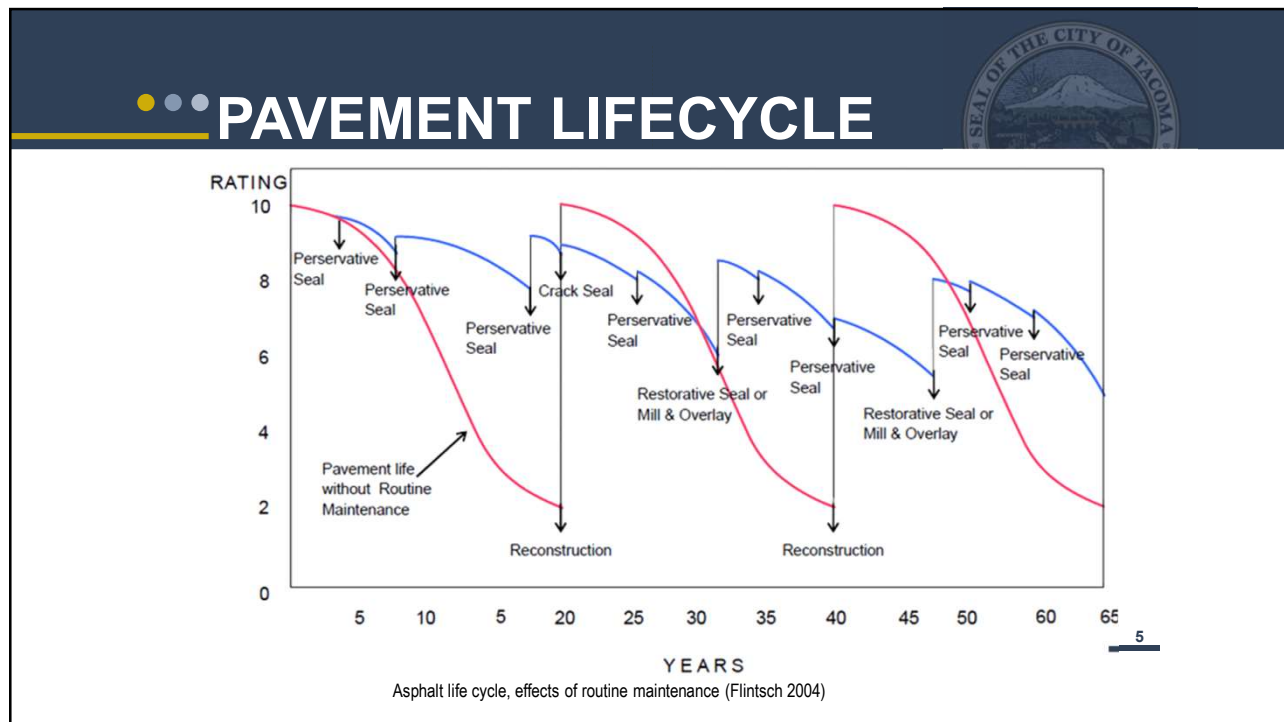


- For every **\$1** approved by the voters of Tacoma on the Streets Initiative, we've been able to leverage grant match funds for a total value of approximately **\$2.27**.
- To date, we have earned over **\$135 million** in grants awarded to **59 projects**, surpassing our original \$90 million goal.
- We are on pace to beat our original goal of 5,600 blocks topping out at **6,000 blocks**.
- **60%** of expenditures have been utilized in contracted work.
- Full transparency and stewardship – passed State Auditor's Office audit and **did not receive any recommendations or findings**.
- **According to the 2023 Pavement Condition Assessment, residential streets have improved by 11%.**
- **Total City PCI increased by 2%.**

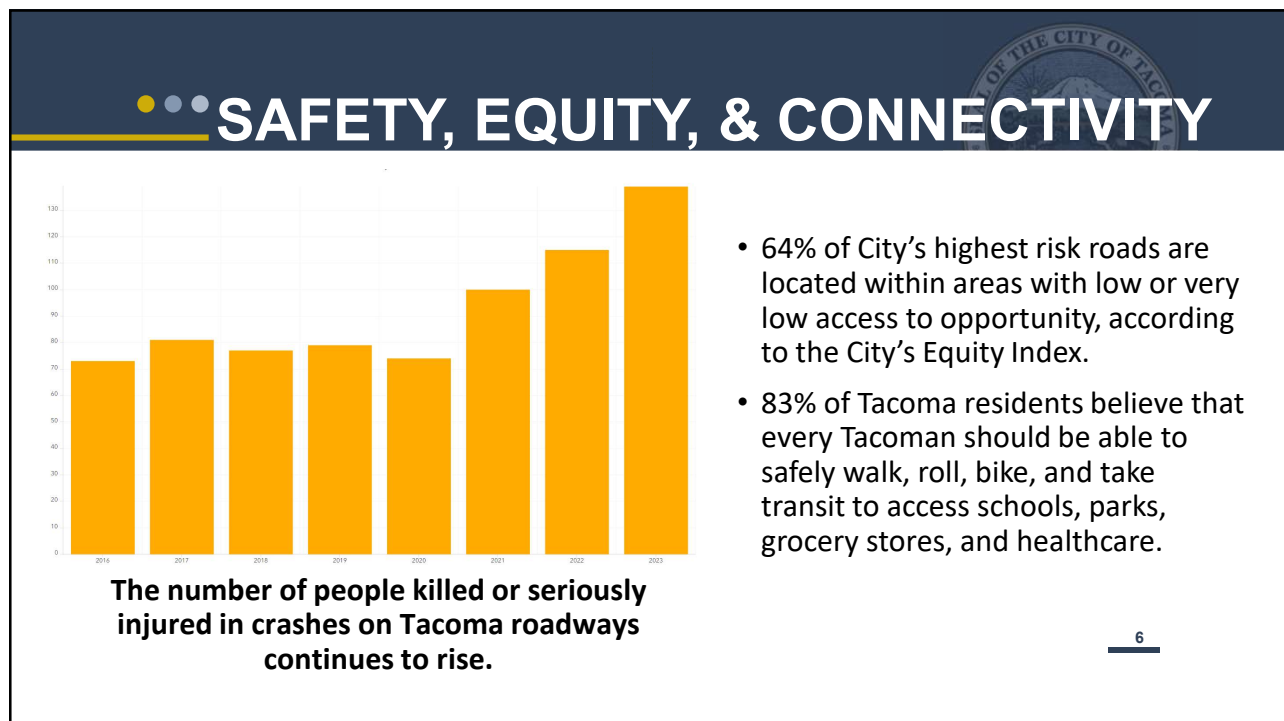


4

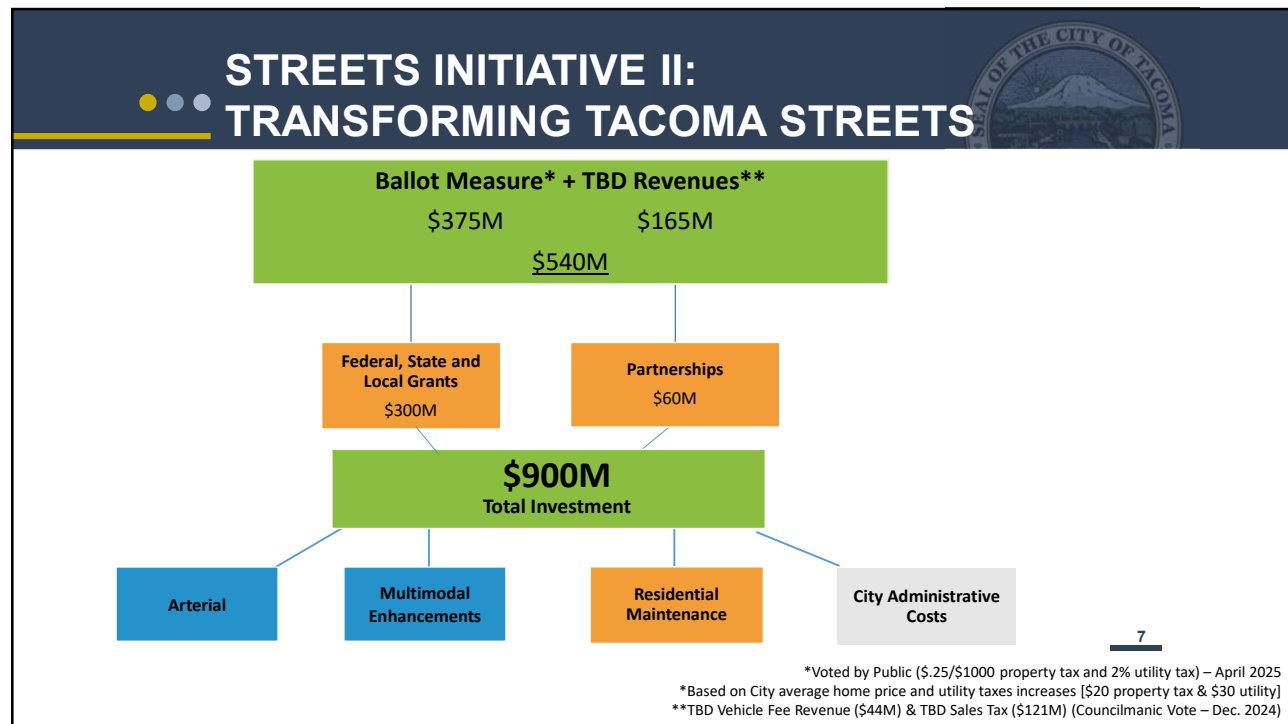
4



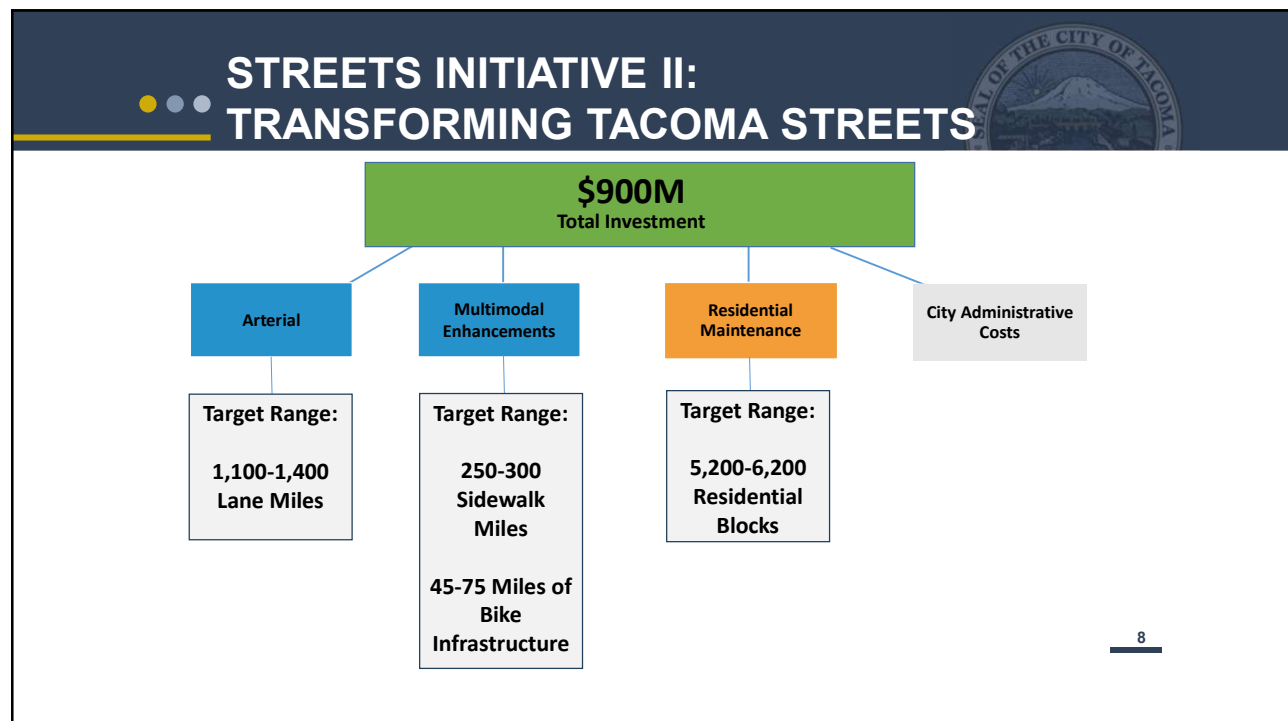
5



6




7



8


## ALIGNING PROJECT SCOPES & CITY GOALS



<b>Arterial Improvements</b> <ul style="list-style-type: none"> <li>• Safety for all modes</li> <li>• Roadway maintenance</li> <li>• Multimodal connectivity</li> <li>• ADA accessibility</li> </ul>	<b>Vision Zero High Risk Network</b> <ul style="list-style-type: none"> <li>• Planning &amp; preliminary design to effectively compete for grants</li> <li>• Systemic safety improvements and near-term opportunities to enhance safety on the High Risk Network</li> <li>• Grant match</li> </ul>	<b>Residential Improvements</b> <ul style="list-style-type: none"> <li>• Roadway maintenance</li> <li>• Enhance multimodal connectivity to mixed use centers, schools, and parks</li> <li>• Traffic calming, pedestrian accessibility investments, &amp; arterial crossing improvements to improve safety</li> </ul>
<b>Repair &amp; Maintenance</b> <p>Keeping our transportation system functioning by restriping, sealcoats, trail cleanups, pothole repair, and signal, streetlight, and signage maintenance</p>	<b>Pedestrian Priority Projects</b> <p>Dedicated funding for stand-alone pedestrian projects to enhance pedestrian safety &amp; accessibility – like new/improved accessible crossings and missing link sidewalks</p>	<p>Over \$360 Million Dollars to be Leveraged In Grants and Partnerships</p>

9

## ROADWAY PROJECT CRITERIA



- Equity Index
  - Equity and Accessibility
  - Livability
  - Economy and Workforce
  - Education
  - Civic Engagement
- Public Safety and Access
- Partnership Opportunities
- Pavement Condition Index (PCI)
- Transportation Master Plan (TMP Concurrence)
  - Vision Zero Impact
  - Safe Routes to School
  - Accessible Routes

10

## MULTIMODAL PROJECT CRITERIA

- Equity Index
- Constructability
- Missing Links System Completion
- Destination Points
- 20-Minute Neighborhoods
- Public Safety and Access
  - Safe Routes to School
  - Accessible Routes/ADA
  - Bike Lanes
  - Routes to Schools & Parks
  - Vision Zero Impact
    - High Risk Locations
    - Public Safety Improvement

11

11

## STREETS INITIATIVE II: DISTRICT 1 OPPORTUNITIES

District	Street	From	To	Type
1	N 17th St / Westgate Blvd	N Narrows Dr	N Pearl St	Arterial
1	N 37th St	N Narrows Dr	N Shirley St	Arterial
1	N Shirley St / N 35th St	N 37th & Shirley	N 35th & Mason	Neighborhood Greenway
1	N Mason St	N 35th St	6th Ave	Neighborhood Greenway
1	S 8th St	Jackson Ave	Hunt Middle School	Neighborhood Greenway
1 & 2	Union Ave	N 30th St	6th Ave	Arterial
1 & 2	N 11th	N Pearl St	N Steele St	Neighborhood Greenway
1 & 3	N 7th/S Madison/S 15th/ S Mason	N 7th and Mason	S Stevens and Mason	Neighborhood Greenway
1 & 3	6th Ave	S Jackson Ave	S Huson St	Vision Zero HRN

Legend:



Arterial



Neighborhood Greenway



Vision Zero High Risk Network

12

12

## STREETS INITIATIVE II: DISTRICT 2 OPPORTUNITIES



District	Street	From	To	Type
2	NE Nassau Ave	Northshore Parkway NE	33rd St NE	Arterial
2	St Paul Ave	Portland Ave	E 11th St	Arterial
2	N Yakima / N 24th St	Union Ave	Division Ave	Neighborhood Greenway
2	33rd St NE	NE Nassau Ave	49th Ave NE	Neighborhood Greenway
2	Marine View Dr	Norport Way NE	Schitzer Steel Dwy	Vision Zero HRN
1 & 2	Union Ave	N 30th St	6th Ave	Arterial
1 & 2	N 11th	N Pearl St	N Steele St	Neighborhood Greenway
2 & 4	E Portland Ave	E River St	74th St	Vision Zero HRN
2 & 4 & 5	Pacific Ave	S 7th St	S 96th St	Vision Zero HRN

Legend:



Arterial



Neighborhood Greenway



Vision Zero High Risk Network

13

13

## STREETS INITIATIVE II: DISTRICT 3 OPPORTUNITIES



District	Street	From	To	Type
3	S 12th St	S Madison St	S Cedar St	Arterial
3	S Pine St	Center St	S 47th St	Arterial
3	S 25th St	S State St	S Hood St	Arterial
3	S 8th St	Pine St	Tacoma Ave	Neighborhood Greenway
3	S 17th St	S Cedar St	S J St	Neighborhood Greenway
1 & 3	N 7th/S Madison/S 15th/S Mason	N 7th and Mason	S Stevens and Mason	Neighborhood Greenway
1 & 3	6th Ave	S Jackson Ave	S Huson St	Vision Zero HRN
3 & 4	S 38th St	S Pine St	McKinley Ave	Vision Zero HRN
3 & 4 & 5	S 56th St	S Oakes St	E Swan Creek Dr	Vision Zero HRN
3 & 5	Tyler St	S 36th St	S 74th St	Arterial
3 & 5	S Tacoma Way	S 58th St	Pacific Ave	Vision Zero HRN

Legend:



Arterial



Neighborhood Greenway



Vision Zero High Risk Network

14

14

## STREETS INITIATIVE II: DISTRICT 4 OPPORTUNITIES



District	Street	From	To	Type
4	E 43rd St	Pacific Ave	E J St	Arterial
4	E McKinley Ave	E Division Ln	E 56th St	Arterial
4	S G St	S Wright Ave	S 40th St	Arterial
4	S/E 52nd St	I-5	First Creek Middle School	Neighborhood Greenway
2 & 4	E Portland Ave	E River St	74th St	Vision Zero HRN
2 & 4 & 5	Pacific Ave	S 7th St	S 96th St	Vision Zero HRN
3 & 4	S 38th St	S Pine St	McKinley Ave	Vision Zero HRN
3 & 4 & 5	S 56th St	S Oakes St	E Swan Creek Dr	Vision Zero HRN
4 & 5	S Park Ave	S 40th St	S 96th St	Neighborhood Greenway
4 & 5	A St	S 37th St	E 84th St	Neighborhood Greenway
4 & 5	S 72nd St	I-5	S Roosevelt Ave	Vision Zero HRN
4 & 5	S Yakima Ave	S 48th St	S 64th St	Vision Zero HRN

Legend:



Arterial



Neighborhood Greenway



Vision Zero High Risk Network

15

15

## STREETS INITIATIVE II: DISTRICT 5 OPPORTUNITIES



District	Street	From	To	Type
5	S/E 84th St	S Hosmer St	E McKinley Ave	Arterial
5	S Hosmer St	S 84th St	South City Limits	Arterial
5	S 66th St	S Orchard St	South Tacoma Way	Arterial
5	S 58th St	Washington St	S Fife St	Neighborhood Greenway
5	S 59th St	S M St	S Park Ave	Neighborhood Greenway
5	74th Street	Lakewood Dr W	I-5	Vision Zero HRN
2 & 4 & 5	Pacific Ave	S 7th St	S 96th St	Vision Zero HRN
3 & 4 & 5	S 56th St	S Oakes St	E Swan Creek Dr	Vision Zero HRN
3 & 5	Tyler St	S 36th St	S 74th St	Arterial
3 & 5	S Tacoma Way	S 58th St	Pacific Ave	Vision Zero HRN
4 & 5	S Park Ave	S 40th St	S 96th St	Neighborhood Greenway
4 & 5	A St	S 37th St	E 84th St	Neighborhood Greenway
4 & 5	S 72nd St	I-5	S Roosevelt Ave	Vision Zero HRN
4 & 5	S Yakima Ave	S 48th St	S 64th St	Vision Zero HRN

Legend:



Arterial



Neighborhood Greenway



Vision Zero High Risk Network

16

16



17

## IMPORTANCE OF SI II

- The vast majority of Public Works funding is derived from the Streets Initiative.
- Significant opportunity to enhance safety, equity, and connectivity while maintaining our transportation system.
- 2024 City of Tacoma Community Survey showed that only 24.3% of residents were “very satisfied” & “satisfied” with the condition of major streets.
- Arterial streets need work. According to the 2023 PCI, arterial conditions have decreased by 22%.
- Transportation safety and connectivity continues to rank high on community and Council priorities.
- Investment for the future for economic development, accessibility, and betterment of our community.

18



19

## DRAFT BALLOT LANGUAGE

CITY OF TACOMA  
PROPOSITION NO. XX  
Property tax increase, Gross earning tax increase

The Tacoma City Council adopted Amended Resolution No. XXX concerning lifting the property tax levy and increasing the gross earnings tax for street improvements.

This measure funds street improvements and maintenance in Tacoma, including pedestrian and bicycle improvements by increasing the regular property tax levy by \$0.25/\$1,000 to a maximum rate of \$2.77/\$1000 of assessed value for collection beginning in 2026, authorizing an annual increase up to 6% for 2026-2030 for the additional rate; and authorize the 2030 levy amount for calculate future levies; and levying an additional 2% earnings tax on natural gas, electric, and phone companies for 15 years beginning in 2026. Qualifying seniors, veterans and others are exempt by law.

Should this proposition be approved?

Yes. .... ☐

No ..... ☐

20

20



## **Streets Initiative II**

City of Tacoma | Public Works Department

**Study Session**  
**November 5, 2024**

